

+NOTICE!!

These documents have been scanned!

Do not place un-scanned documents beneath this notice!

Do not remove this notice from this file!

GPO Jacket No. 560-102
Print Order 61540
Rise Business Services, LLC
Job=AZ15 8/2/2019



Box Number= AZ15203



Claim Begin-End: AMC262634-AMC262645

1 Initial Receipt



AZ15203-1

AMC262634-AMC265778

UNITED STATES
DEPARTMENT OF THE INTERIOR
BUREAU OF LAND MANAGEMENT

RECEIPT AND ACCOUNTING ADVICE

NO. 2024546 04

WG/AZ

08/24/94

OR

100.00

Subject: CLAIM MAINTENANCE FEE 1995 (1)

2 56 13

Applicant:

DAVID JORDAN
510 N. 95TH PLACE
MESA, AZ 85207

Remitter: SAME - CHECK #1382
(602) 986-6550

Assignor:

LEASE MANAGEMENT DATA									
<input type="checkbox"/> NEW <input type="checkbox"/> UPDATE <input type="checkbox"/> PAYMENT									
ORIGINAL SERIAL NO.	ASG.	TYPE	ST.	CTY.	FUND SYMBOL			ACRES/UNITS	RATE
AMC 262639									
AMOUNT	ANV. DATE	EXP. DATE	BILL CYC.	S/C	DISTRICT	NEXT BILL	MISC. DATA	U of M	ACTUAL UNITS
ASSIGNMENT SERIAL NO.	ASG.	TYPE	ST.	CTY.	FUND SYMBOL			ACRES/UNITS	RATE
AMOUNT	ANV. DATE	EXP. DATE	BILL CYC.	S/C	DISTRICT	NEXT BILL	MISC. DATA	U of M	ACTUAL UNITS

APPLY REMITTANCE

ACTION	FUND SYMBOL	CTY.	AMOUNT
FILING FEE			
RENTAL			
UNEARNED			
REFUND			
TOTAL			
AMOUNT DUE			

Remarks:

262639

BY:

DATE:

- Lease in Escrow?
- KGS? Of Interest?
- Auto Escalates? Operating Rights?
- Auto Renew? Operator
- Bond Filed?

FOR MMS USE ONLY

BILLEE		FOREST REFUGE
NUMBER		
OCS SECTION		
CODE		

UNITED STATES
DEPARTMENT OF THE INTERIOR
BUREAU OF LAND MANAGEMENT

RECEIPT AND ACCOUNTING ADVICE

NO. 1164354

03

Subject: MINING CLAIMS (12) MC/AZ DEC 2 86 0 13 1 6000
 Applicant: HAROLD H SIMON ET AL
 BOX 70, CHS STAR RTE
 MORRISTOWN AZ 85342

Remitter: SAME

Assignor: ENTERED IN COMPUTER 12/8/86 CD

LEASE MANAGEMENT DATA									
<input type="checkbox"/> NEW <input type="checkbox"/> UPDATE <input type="checkbox"/> PAYMENT									
ORIGINAL SERIAL NO.	ASG.	TYPE	ST.	CTY.	FUND SYMBOL			ACRES/UNITS	RATE
AMC 88X 262634									

AMOUNT	ANV. DATE	EXP. DATE	BILL CYC.	S/C	DISTRICT	NEXT BILL	MISC. DATA	U of M	ACTUAL UNITS

ASSIGNMENT SERIAL NO.	ASG.	TYPE	ST.	CTY.	FUND SYMBOL			ACRES/UNITS	RATE

AMOUNT	ANV. DATE	EXP. DATE	BILL CYC.	S/C	DISTRICT	NEXT BILL	MISC. DATA	U of M	ACTUAL UNITS

APPLY REMITTANCE			
ACTION	FUND SYMBOL	CTY.	AMOUNT
FILING FEE			
RENTAL			
UNEARNED			
REFUND			
TOTAL			
AMOUNT DUE			

Remarks:
 #6 thru 14
 Code 880
 SRHE
 pt of 14 and all off
 15, 16, 17 Void
 NORA A 20346-B
 3/27/85
 (Signature)
 Vol. 50, NO. 59 page 12083
 3/27/85 SX
 BY: DATE:

Lease in Escrow?
 KGS? Of Interest?
 Auto Escalates? Operating Rights?
 Auto Renew? Operator
 Bond Filed?

FOR MMS USE ONLY		
BILLEE	NUMBER	FOREST REFUGE
OCS SECTION		
CODE		

UNITED STATES
DEPARTMENT OF THE INTERIOR
BUREAU OF LAND MANAGEMENT

RECEIPT AND ACCOUNTING ADVICE

NO. 1104354

Subject: MINING CLAIMS (13)
 Applicant: HAROLD H. SIMON ET AL
 BOX 70, CHERRY STAR RTE
 MORRISTOWN AZ 85349
 Remitter: SAME
 Assignor:

LEASE MANAGEMENT DATA NEW UPDATE PAYMENT

ORIGINAL SERIAL NO.	ASG.	TYPE	ST.	CTY.	FUND SYMBOL	ACRES/UNITS	RATE
300 303 26253	THRU	35	30	1	183 1100 127		

AMOUNT	ANV. DATE	EXP. DATE	BILL CYC.	S/C	DISTRICT	NEXT BILL	MISC. DATA	U of M	ACTUAL UNITS

ASSIGNMENT SERIAL NO.	ASG.	TYPE	ST.	CTY.	FUND SYMBOL	ACRES/UNITS	RATE

AMOUNT	ANV. DATE	EXP. DATE	BILL CYC.	S/C	DISTRICT	NEXT BILL	MISC. DATA	U of M	ACTUAL UNITS

APPLY REMITTANCE			
ACTION	FUND SYMBOL	CTY.	AMOUNT
FILING FEE			
RENTAL			
UNEARNED			
REFUND			
TOTAL			
AMOUNT DUE			

Remarks:
 #6 term 16
 Code 880
 SRHE
 pt of 14 and all off
 15, 16, 17 Void
 NORA X 20346-B
 3/27/85
 @
 Vol. 50, NO. 59 page 12083
 3/27/85 SX 203638 20%

BY: _____ DATE: _____

Lease in Escrow?
 KGS? Of Interest?
 Auto Escalates? Operating Rights?
 Auto Renew? Operator
 Bond Filed?

FOR MMS USE ONLY

BILLEE	FOREST REFUGE
NUMBER	
OCS SECTION	
CODE	

NOTICE!!

These documents have been scanned!

Do not place un-scanned documents beneath this notice!

Do not remove this notice from this file!

GPO Jacket No. 560-102
Print Order 61540
Rise Business Services, LLC
Job=AZ15 8/2/2019



Box Number= AZ15203



Claim Begin-End: AMC262634-AMC262645

2 Correspondence



AZ15203-1 AMC262634-AMC265778

SENDER: COMPLETE THIS SECTION

- Complete items 1, 2, and 3. Also complete item 4 if Restricted Delivery is desired.
- Print your name and address on the reverse so that we can return the card to you.
- Attach this card to the back of the mailpiece, or on the front if space permits.

1. Article Addressed to:

ROBERT JORDAN
6546 E. ADOBE RD.
MESA, AZ. 85205-6005

9310/PB/AMC262634

2. Article Number

(Transfer from service label)

COMPLETE THIS SECTION ON DELIVERY

A. Signature

X

Kathryn Jordan

 Agent Addressee

B. Received by (Printed Name)

KATHRYN JORDAN

C. Date of Delivery

12/12/14

D. Is delivery address different from item 1? Yes3: 04 If YES, enter delivery address below: No

3. Service Type

 Certified Mail Express Mail Registered Return Receipt for Merchandise Insured Mail C.O.D.


4. Restricted Delivery? (Extra Fee)

 Yes

7013 0600 0001 7593 7412

PHOENIX
AZ 852
12 DEC '14
PN 101

UNITED STATES POSTAL SERVICE



First-Class Mail
Postage & Fees Paid
USPS
Permit No. G-10

- Sender: Please print your name, address, and ZIP+4 in this box •

U.S. Department of the Interior
Bureau Of Land Management
Arizona State Office
One North Central Avenue
Phoenix, AZ 85004-4427



United States Department of the Interior



BUREAU OF LAND MANAGEMENT
Arizona State Office
One North Central Avenue, Suite 800
Phoenix, Arizona 85004-4427
www.blm.gov/az/

December 10, 2014

In Reply Refer To:
3800 (9310) PB
AMC262634

CERTIFIED MAIL - RETURN RECEIPT REQUESTED No. 7013 0600 0001 7593 7412

DECISION

ROBERT JORDAN : This decision affects those claims shown
6546 E. ADOBE RD. : in the block below.
MESA, AZ. 85205-6005 :

AMC262638
DJ #10

MINING CLAIMS DECLARED FORFEIT

The mining claims listed above have been declared forfeit as of September 1, 2014, for failure to timely file the required maintenance fee payment or small miner's maintenance fee waiver (waiver).

Claimants are required to pay an annual non-refundable maintenance fee of \$155 per 20 acres or portion thereof, or submit a waiver, on or before September 1 of each year. In accordance with Title 43 Code of Federal Regulations (CFR) 1822.14, because September 1, 2014, fell on a holiday, the payment was due the next business day, September 2, 2014. These requirements were established by 30 U.S.C. 28f-1, as amended, and 43 CFR 3834 and 3835.

Our records do not show receipt of a maintenance fee payment or small miner waiver filed on or before the due date. Therefore, the claims listed above are forfeit.

Reclamation Requirements

This decision does not relieve you of the liability for reclamation of all areas disturbed by your activities on lands covered by the subject mining claim(s) and/or site(s). After you complete the reclamation, you must notify the authorized officer of the appropriate surface managing agency so that the authorized officer may conduct a final site inspection and determine whether you may be released from liability. If you fail to reclaim the land to the satisfaction of the authorized officer, the surface management agency may cite you for noncompliance under its surface management

regulations. For land administered by the Bureau of Land Management (BLM), if you fail to reclaim the land to the satisfaction of the authorized officer as required in 43 CFR Subpart 3809, BLM will issue an order of noncompliance under 43 CFR 3809.601(a). If you fail to comply with the non-compliance order, BLM may take further action under 43 CFR 3809.604. Failure to conduct reclamation is a prohibited act that may subject you to criminal penalties. See 43 CFR 3809.605(h) and 43 CFR 3809.700.

Appeal Procedures

This decision may be appealed to the Interior Board of Land Appeals, Office of the Secretary, in accordance with the regulations contained in 43 CFR, Part 4, and the enclosed Form 1842-1. If an appeal is taken, your notice of appeal must be filed in this office (at the above address) within 30 days from receipt of this decision. The appellant has the burden of showing that the decision appealed from is in error.

If you wish to file a petition pursuant to regulation 43 CFR 4.21 (58 FR 4939, January 19, 1993) for a stay of the effectiveness of this decision during the time that your appeal is being reviewed by the Board, the petition for a stay must accompany your notice of appeal. A petition for a stay is required to show sufficient justification based on the standards listed below. Copies of the notice of appeal and petition for a stay **must** also be submitted to each party named in this decision and to the Interior Board of Land Appeals and to the appropriate Office of the Solicitor (see 43 CFR 4.413) at the same time the original documents are filed with this office. If you request a stay, you have the burden of proof to demonstrate that a stay should be granted.

Standards for Obtaining a Stay

Except as otherwise provided by law or other pertinent regulation, a petition for a stay of a decision pending appeal shall show sufficient justification based on the following standards:

- (1) The relative harm to the parties if the stay is granted or denied,
- (2) The likelihood of the appellant's success on the merits,
- (3) The likelihood of immediate and irreparable harm if the stay is not granted, and
- (4) Whether the public interest favors granting the stay.

Please include your AMC serial number(s) on all correspondence. If additional information is required, please call Pauline Brown at 602-417-9360.

Sincerely,



Rebecca Heick
Acting Deputy State Director
Division of Lands and Minerals

Enclosure(s)

English

Customer Service

USPS Mobile

Register / Sign In



USPS Tracking™



Customer Service >
Have questions? We're here to help.

Tracking Number: 7013060000175937412

Updated Delivery Day: Friday, December 12, 2014

Product & Tracking Information

Postal Product:

Features:
Certified Mail™

DATE & TIME	STATUS OF ITEM	LOCATION
December 12, 2014 , 10:48 am	Delivered	MESA, AZ 85205

Your item was delivered at 10:48 am on December 12, 2014 in MESA, AZ 85205.

December 12, 2014 , 7:10 am	Arrived at Unit	MESA, AZ 85215
December 12, 2014 , 4:38 am	Departed USPS Facility	PHOENIX, AZ 85026
December 11, 2014 , 8:24 pm	Arrived at USPS Facility	PHOENIX, AZ 85026

Available Actions

Text Updates

Email Updates

Return Receipt After Mailing

Track Another Package

Tracking (or receipt) number

Track It

HELPFUL LINKS

Contact Us
Site Index
FAQs

ON ABOUT.USPS.COM

About USPS Home
Newsroom
USPS Service Updates
Forms & Publications
Government Services
Careers

OTHER USPS SITES

Business Customer Gateway
Postal Inspectors
Inspector General
Postal Explorer
National Postal Museum
Resources for Developers

LEGAL INFORMATION

Privacy Policy
Terms of Use
FOIA
No FEAR Act EEO Data

Copyright © 2015 USPS. All Rights Reserved.

Search or Enter a Tracking Number

LEAD-OWNER

MAZUT JOSEPH A JR
530 S DOBSON #427
MESA AZ 85202

CO-OWNERS
NONE

ARIZONA LEAD FILE NUMBER - AMC262634

CASE TYPE	SERIAL NUMBER	CLAIM NAME	LAST ASSMT.	CASE TYPE	SERIAL NUMBER	CLAIM NAME	LAST ASSMT.
LD	262637	DJ #9	1997				

*262637 Closed 8/31/97
DJ*

ENTERED IN COMPUTER
APR 1 1998
[Signature]

VERIFIED
GRS
APR 01 1998

Is your RETURN ADDRESS completed on the reverse side?

SENDER:

- Complete items 1 and/or 2 for additional services.
- Complete items 3, 4a, and 4b.
- Print your name and address on the reverse of this form so that we can return this card to you.
- Attach this form to the front of the mailpiece, or on the back if space does not permit.
- Write "Return Receipt Requested" on the mailpiece below the article number.
- The Return Receipt will show to whom the article was delivered and the date delivered.

I also wish to receive the following services (for an extra fee):

- Addressee's Address
- Restricted Delivery

Consult postmaster for fee.

3. Article Addressed to:

**MAZUT, JOSEPH A. JR.
530 S. DOBSON, #427
MESA, AZ 85202**

LD (952.3) DDM AMC 262634

4a. Article Number

76414986

4b. Service Type

- | | |
|--|---|
| <input type="checkbox"/> Registered | <input checked="" type="checkbox"/> Certified |
| <input type="checkbox"/> Express Mail | <input type="checkbox"/> Insured |
| <input checked="" type="checkbox"/> Return Receipt for Merchandise | <input type="checkbox"/> COD |

7. Date of Delivery

5. Received By: (Print Name)

8. Addressee's Address (Only if requested and fee is paid)

6. Signature: (Addressee or Agent)


X

Thank you for using Return Receipt Service.

PS Form 3811, December 1994

102595-97-B-0179


Domestic Return Receipt



4-3 m
4-8
4-19
Return
2nd Notice
1st Notice
Name

MAZUT, JOSEPH A. JR.
530 S. DOBSON, #427
MESA, AZ 85202

UNITED STATES
DEPARTMENT OF THE INTERIOR
Bureau of Land Management
Arizona State Office
222 N. Central Avenue
Phoenix, AZ 85004-2203
OFFICIAL BUSINESS
PENALTY FOR PRIVATE USE \$300



AN EQUAL OPPORTUNITY EMPLOYER



United States Department of the Interior

BUREAU OF LAND MANAGEMENT

Arizona State Office
222 North Central Avenue
Phoenix, AZ 85004-2203

In reply refer to:

3800 (952.3) DDM
A MC 262634

April 1, 1998

CERTIFIED MAIL - RETURN RECEIPT REQUESTED

DECISION

Mining Claimant(s)	:	Mining Claim(s)
as Shown on the	:	Mill and Tunnel Site(s)
Enclosed Sheet(s)	:	

Mining Claims, Mill and Tunnel Sites Declared Forfeited

Claimants are required to pay an annual non-refundable maintenance fee of \$100 or submit a small miner's maintenance fee waiver for each claim/site. These requirements were established by Public Laws 102-381 (106 Stat. 1374), dated October 5, 1992, and 103-66 (107 Stat. 405) dated August 10, 1993, and the regulations implemented August 30, 1994, found at 43 CFR 3833.1-5, 6, and 7.

The Bureau of Land Management (BLM) records do not show receipt of a maintenance fee payment or small miner's maintenance fee waiver on or before August 31, 1997, for the year of 1998, for the mining claim(s), mill and tunnel site(s) listed on the enclosed sheet(s), and therefore, the claims are declared forfeited.

This decision does not relieve you of the requirement for reclamation of all areas disturbed by your activities on lands covered by your mining claim(s) and/or site(s). Failure to reclaim the land to the satisfaction of the authorized officer of the agency upon whose lands you have located may cause the agency to hold the claimant in a status of non-compliance under their surface management regulations. If reclamation is required, you must notify the proper authorized officer upon completion so that final site inspection and clearance may be obtained and your liability released. On BLM administered lands failure to reclaim the land to the satisfaction of the authorized officer as prescribed by 43 CFR 3809.1-1 and 3809.3-2 may cause BLM to hold you in a status of non-compliance under 43 CFR 3809.3-2 and invoke the penalty provisions of 43 CFR 3809.3.2(f).

During the same 30-day compliance period, this decision may be appealed to the Interior Board of Land Appeals, Office of the Secretary, in accordance with the regulations contained in 43 CFR, Part 4 and the enclosed Form 1842-1. If an appeal is taken, your notice of appeal must be filed in this office (at the above address) within 30 days from receipt of this decision. The appellant has the burden of showing that the decision appealed from is in error.

If you wish to file a petition pursuant to regulation 43 CFR 4.21 (58 FR 4939, January 19, 1993) or 43 CFR 2804.1 for a stay of the effectiveness of this decision during the time that your appeal is being reviewed by the Board, the petition for a stay must accompany your notice of appeal. A petition for a stay is required to show sufficient justification based on the standards listed below. Copies of the notice of appeal and petition for a stay **must** also be submitted to each party named in this decision and to the Interior Board of Land Appeals and to the appropriate Office of the Solicitor (see 43 CFR 4.413) at the same time the original documents are filed with this office. If you request a stay, you have the burden of proof to demonstrate that a stay should be granted.

Standards for Obtaining a Stay

Except as otherwise provided by law or other pertinent regulation, a petition for a stay of a decision pending appeal shall show sufficient justification based on the following standards:

- (1) The relative harm to the parties if the stay is granted or denied,
- (2) The likelihood of the appellant's success on the merits,
- (3) The likelihood of immediate and irreparable harm if the stay is not granted, and
- (4) Whether the public interest favors granting the stay.

If no appeal, or noncompliance, with the above occurs, this decision constitutes final administrative action of this Department as it affects the mining claims. No appeal, protest or petition for reconsideration will be entertained from this decision after the appeal period has expired.

Please include your A MC serial number(s) on all correspondence. If additional information is required, please call Dorie Morrison at (602) 417-9518.

Mary Jo Yoas

Mary Jo Yoas
Supervisor, Lands and Minerals Operations

Enclosure(s)

LEAD OWNER

JORDAN DENNIS
510 N 95TH PL
MESA AZ 85207

CO-OWNERS
NONE

ARIZONA LEAD FILE NUMBER - 262634

CASE TYPE	SERIAL NUMBER	CLAIM NAME	LAST ASSMT.	CASE TYPE	SERIAL NUMBER	CLAIM NAME	LAST ASSMT.
LD	262636	DJ #8	1992				

Closed

262636

8/31/93 MAJ

ENTERED IN COMPUTER

7/27/94 Arival

CP 7/28/94



United States Department of the Interior



BUREAU OF LAND MANAGEMENT
ARIZONA STATE OFFICE
3707 N. 7TH STREET
P.O. BOX 16563
PHOENIX, ARIZONA 85011

IN REPLY REFER TO:
3800 (921) MH
A MC 262634

CERTIFIED MAIL - RETURN RECEIPT REQUESTED

July 22, 1994

DECISION

Mining Claimant(s)	:	Mining Claim(s),
as Shown on the	:	Mill Site(s) and Tunnel
Enclosed Sheet(s)	:	Site(s) as Shown on the
		Enclosed Sheet(s) 1

MINING CLAIMS, MILL SITES AND TUNNEL SITES DECLARED ABANDONED

Public Law 102-381, 106 Stat 1374, dated October 5, 1992, and the regulations implemented July 15, 1993, 43 CFR §3833.1-5, "Rental Fees" prescribe, unless otherwise exempted, that \$100 rental for assessment year 1992-1993, and \$100 rental for assessment year 1993-1994, must be paid to the Bureau of Land Management (BLM) for each mining claim, mill site, and tunnel site on or before August 31, 1993. Failure to pay the rental fee by that date shall conclusively constitute an abandonment of the mining claim, mill site, or tunnel site, which shall be void.

The BLM records do not show receipt of payment for the mining claim(s), mill site(s), and tunnel site(s) listed on the enclosed sheet(s) on or before August 31, 1993.

If the rental fee was timely paid to the BLM for 1993 and 1994, please furnish a copy of the BLM receipt for payment and the document listing the claims and serial numbers for which payment was made to the BLM, Arizona State Office. The receipt and proof must be dated and/or time stamped by the BLM on or before August 31, 1993.

The proof of payment must show that the required amount was remitted and was received by the BLM on or before August 31, 1993, or it will not be accepted. The evidence must be received in this office no later than 30 days from receipt of this decision. If the proof is not furnished during the 30-day period, the mining claim(s), mill site(s), and tunnel site(s) will be removed from the BLM records as abandoned and void.

If additional information is required, please call (602) 650-0518.

Mary Jo Yoas
Chief, Branch of Lands
and Minerals Operations

Enclosure(s)

SENDER: Complete items 2, 3 and 4.

your address in the "RETURN TO" space on the reverse side. Failure to do this will prevent this card from being returned to you. The return receipt fee will provide you the name of the person delivered to and the date of delivery. For additional fees the following services are available. Consult postmaster for fees and check box(es) for service(s) requested. (943-TR)

1. Show to whom, date and address of delivery.
2. Restricted Delivery. AMC 262643 ed

3. Article Addressed to:

Harold Simon
P.O. BOX 70, CHS STAR ROUTE
MORRISTOWN, AZ 85342

4. Type of Service:

- Registered Insured
 Certified COD
 Express Mail

Article Number

764704 X

Always obtain signature of addressee or agent and DATE DELIVERED.

5. Signature - Addressee

X

6. Signature - Agent

X

Harold D. Simon

7. Date of Delivery

12-10-86

8. Addressee's Address (ONLY if requested and fee paid)

P.O. Box 70
CHS Route
Morrison, AZ 85342

UNITED STATES POSTAL SERVICE
OFFICIAL BUSINESS

SENDER INSTRUCTIONS


Print your name, address, and ZIP Code in the space below.

- Complete items 1, 2, 3, and 4 on the reverse.
- Attach to front of article if space permits, otherwise affix to back of article.
- Endorse article "Return Receipt Requested" adjacent to number.

**RETURN
TO**



Bureau of Land Management
Arizona State Office
P. O. Box 16563
Phoenix, Arizona 85011



**PENALTY FOR PRIVATE
USE, \$300**

RECEIVED
DEC 12 1988
7:11 AM AZ STATE

(Name of Sender)

(No. and Street, Apt., Suite, P.O. Box or R.D. No.)

(City, State, and ZIP Code)



United States Department of the Interior

IN REPLY REFER TO:

A MC 262643-5
(943) TR

TR
29

BUREAU OF LAND MANAGEMENT
ARIZONA STATE OFFICE
3707 N. 7th Street
Phoenix, Arizona 85014

(602) 241-5550

December 3, 1986

CERTIFIED MAIL - RETURN RECEIPT REQUESTED

DECISION

Harold H. Simon
Sharon D. S. Simon
Duane Collins
P. O. Box 70, CHS Star Route
Morristown, Arizona 85342

DJ #15, #16 and #17
Lode Mining Claims
A MC 262643 thru 262645

Mining Claim(s) Declared Null and Void Ab Initio

Pursuant to the requirements of the Federal Land Policy and Management Act of 1976, 43 U.S.C. 1744, and the implementing regulations in 43 CFR 3833.1-2, notice(s) of location for the above-named mining claim(s) were filed for recording in the Arizona State Office of the Bureau of Land Management.

Date Located

Date Filed

October 10, 1986

December 1, 1986

The location notice(s) and accompanying map(s) show the claim(s) to be located on the following land:

Gila and Salt River Meridian, Arizona

T. 8 N., R. 1 E.
Section 31, All

The subject mining claim(s) are invalid and are hereby declared null and void ab initio. The Bureau of Land Management public records show the lands were not open to location of mining claims at the time of their location.

1/20/87 case closed - no appeal filed

ENTERED IN COMPUTER

The land has been withdrawn from location under the General Mining Laws by a Notice of Realty Action published in the Federal Register, Vol. 50, No. 59, March 27, 1985. Upon publication of the notice the land described was segregated from appropriation under the mining laws for a period of two years. The purpose of the realty action is to exchange public land with the State of Arizona in order to achieve more efficient management of the public land through consolidation of ownership.

"Mining claims located on land after the land was segregated and closed to mineral entry are properly declared null and void," J. & B. Mining Co., Inc., 69 IBLA 73 (1982).

"Mining claims located on lands which are closed to mineral entry are null and void from their inception as a matter of law, and no property rights are created thereby. Therefore, no contest proceeding, notice, or hearing is required preliminary to a decision holding that such claims are invalid." John A. Ross, Maxine Lidke, 73 IBLA 16 (1983).

An appeal from this decision may be taken to the Interior Board of Land Appeals, Office of Hearings and Appeals, in accordance with the regulations in Title 43 Code of Federal Regulations (CFR), Parts 1 and 4, and the enclosed Form 1842-1. If an appeal is taken, the notice of appeal must be filed in the Arizona State Office of the Bureau of Land Management, P.O. Box 16563, Phoenix, Arizona 85011, within thirty days from the receipt of this decision. Do not send the appeal directly to the Board. The appeal and case history file will be sent to the Board from this office. Within thirty days after filing the notice of appeal, file a complete statement of the reasons why you are appealing. This must be filed with the U.S. Department of the Interior, Office of the Secretary, Board of Land Appeals, 4015 Wilson Boulevard, Arlington, Virginia 22203. If you fully stated your reasons for appealing when filing the notice of appeal, no additional statement is necessary. Additionally, within fifteen days after each document is filed, the regulations also require the appellant to serve a copy of the notice of the appeal, statement of reasons, written arguments or briefs on the Field Solicitor, U.S. Department of the Interior, 505 N. 2nd St., Suite 150 Phoenix, Arizona 85004. To avoid summary dismissal of the appeal, there must be strict compliance with the regulations.

If no appeal is taken, this decision constitutes final administrative action of this Department as affects the mining claim(s). No appeal, protest, or petition for reconsideration will be entertained from this decision after the appeal period has expired.

John T. Mezes
Chief, Branch of Lands
and Minerals Operations

Encl: Regulations
Appeal Procedures
Form 1842-1

P.S. In addition you have acquired no rights to that portion of DJ #14 located within Section 31. It is the policy of BLM not to issue decisions on claims that are void in part.

NOTICE!!

These documents have been scanned!

Do not place un-scanned documents beneath this notice!

Do not remove this notice from this file!

GPO Jacket No. 560-102
Print Order 61540
Rise Business Services, LLC
Job=AZ15 8/2/2019



Box Number= AZ15203



Claim Begin-End: AMC262634-AMC262645

3 Transfers



AZ15203-1

AMC262634-AMC265778

This instrument was recorded at request of:

JOSEPH A. MAZUT JR.

530 SO. DOBSON #427

MESA, AZ. 85202

The recording official is directed to return this instrument or a copy to the above person.

Space Reserved For Recording Information

QUITCLAIM DEED

KNOW ALL MEN BY THESE PRESENTS:

That I (we), LAURENCE JORDAN

the undersigned, for the consideration of Ten Dollars, and other valuable considerations, do hereby release, remise, and forever quitclaim unto JOSEPH A. MAZUT JR. 530 SO. DOBSON #427 MESA, AZ. 85202 E. Main Lot #158 Mesa, AZ 85213

all right, title and interest in that certain property situated in Yavapai County, State of Arizona, and described as follows:

Claim Name and number: DJ #9. Book 2687, Page 7 - AMC 262637

General Course of the Claim is from the Northwest to the Southeast. Claim is 1500 feet long and 600 feet wide. Distance of the claim is 0 feet in a northwest direction and 600 feet in a southeast direction.

Locality of Notice of Claim and Monument: 250' north of P.T. Burd Dam.

Types of Monuments: PVC pipe, 4' high.

Description of Claim. Beginning at the Northeast corner and travel in a Southwest direction 600' to the Northwest corner monument, thence in a Southeast direction 1500' to the Southwest corner monument, thence in a Northeast direction 600' to the Southeast corner monument, thence in a Northwest direction 1500; to the Northeast corner monument, thence the Claim lies in the Southwest quarter of section 25, Township 8N, Range 1W, G&SR B&M Humbug Mining District or Cadastral Subdivision, Yavapai County, Arizona.

The Northeast corner of the Claim lies 250' in a North direction from the public or established survey monument or permanent natural object described as P.T. Bard Dam on Cow Creek.

RECEIVED
BUREAU OF
LAND MANAGEMENT

JUL 3 9 49 AM '96

ARIZONA
STATE OFFICE
PHOENIX, ARIZONA

ACKNOWLEDGMENT

State of Arizona)
County of Maricopa) SS.

This QUIT CLAIM DEED was acknowledged before me, the undersigned Notary Public on this 29th day of June, 19 96,

by, LAURENCE JORDAN Laurence Jordan

Darryl C. Whitbread
Notary Public

My Commission Expires: 10-31-1997

To whom it MAY concern

Would you please send me a copy of
Information and regulations on Dredging in
Arizona. Would you please send me a Topo
MAP OF THIS AREA inclosed is \$5.00 For MAP
Thank you.

When is the \$100.00 Due?

Joseph A. MZET JR

Joseph A. Mzet Jr.

530 So. Dobson #427

MESA, AZ

85702

Southwest Quarter of section 25,
Township 8N.
Range 1W.
G & SR B & M
Humbag Mining District of
Cadastral Subdivision,
Yavapai County
Arizona.

ARIZONA
STATE OFFICE
PHOENIX, ARIZONA

JUL 3 9 49 AM '96

RECEIVED
BUREAU OF
LAND MANAGEMENT

*Questions answered
with information
sent*

UNITED STATES
DEPARTMENT OF THE INTERIOR
BUREAU OF LAND MANAGEMENT

RECEIPT AND ACCOUNTING ADVICE

NO. **2228117** 04

TS/AZ

07/03/96

Subject: TRANSFER OF INTEREST (1)

2 13 12

5.00

Applicant:

JOSEPH A MAZUT JR
530 S. DOBSON
#427
MESA, AZ 85202

Remitter: MONEY ORDER #1384472298

Assignor:

LEASE MANAGEMENT DATA									
<input type="checkbox"/> NEW <input type="checkbox"/> UPDATE <input type="checkbox"/> PAYMENT									
ORIGINAL SERIAL NO.	ASG.	TYPE	ST.	CTY.	FUND SYMBOL			ACRES/UNITS	RATE
AMC262637									
AMOUNT	ANV. DATE	EXP. DATE	BILL CYC.	S/C	DISTRICT	NEXT BILL	MISC. DATA	U of M	ACTUAL UNITS
ASSIGNMENT SERIAL NO.	ASG.	TYPE	ST.	CTY.	FUND SYMBOL			ACRES/UNITS	RATE
AMOUNT	ANV. DATE	EXP. DATE	BILL CYC.	S/C	DISTRICT	NEXT BILL	MISC. DATA	U of M	ACTUAL UNITS

APPLY REMITTANCE			
ACTION	FUND SYMBOL	CTY.	AMOUNT
FILING FEE			
RENTAL			
UNEARNED			
REFUND			
TOTAL			
AMOUNT DUE			

Remarks:

BY: _____ DATE: _____

Lease in Escrow?
 KGS?
 Auto Escalates?
 Auto Renew?

Of Interest?
 Operating Rights?
 Operator
 Bond Filed?

FOR MMS USE ONLY

BILLEE	FOREST REFUGE
NUMBER	
OCS SECTION	
CODE	

This instrument was recorded at request of:

LAWRENCE JORDAN
~~945 S. WACHINA~~
~~MESA AZ. 85804~~

The recording official is directed to return this instrument or a copy to the above person.

Space Reserved For Recording Information

QUITCLAIM DEED

KNOW ALL MEN BY THESE PRESENTS:

That I (we), DENNIS JORDAN,
the undersigned, for the consideration of Ten Dollars, and other valuable considerations, do hereby release, remise, and forever quitclaim unto LAWRENCE JORDAN
2929 E Main Rd #158 Mesa Az. 85213
all right, title and interest in that certain property situated in YAVAPAI County,
State of Arizona, and described as follows:

Claim Name and number: DJ #9. Book 2687, Page 7 - AMC 262637

General Course of the Claim is from the Northwest to the Southeast. Calim is 1500 feet long and 600 feet wide. Distance of the claim is 0 feet in a northwest direction and 600 feet in a southeast direction.

Locality of Notice of Claim and Monument: 250' north of P.T. Burd Dam.

Types of Monuments: PVC pipe, 4' high.

Description of Claim. Beginning at the Northeast corner and travel in a Southwest direction 600' to the Northwest corner monument, thence in a Southeast direction 1500' to the Southwest corner monument, thence in a Northeast direction 600' to the Southeast corner monument, thence in a Northwest direction 1500' to the Northeast corner monument, thence the Claim lies in the Southwest quarter of section 25, Township 8N, Range 1W, G&SR B&M Humbug Mining District or Cadastral Subdivision, Yavapai County, Arizona.

The Northeast corner of the Claim lies 250' in a North direction from the public or established survey monument or permanent natural object described as: P.T. Bard Dam on Cow Creek.

RECORDED
8:47 AM '95
MAY 17 1995
9:00 A.M.
PHOENIX, ARIZONA

RECEIVED
STATE OFFICE
SEP 20 10 50 AM '93
PHOENIX, ARIZONA


ACKNOWLEDGMENT

State of Arizona }
County of Yavapai } SS.

This QUIT CLAIM DEED was acknowledged before me, the undersigned Notary Public on this

10th day of September, 19 93,

by, Dennis Jordan



Marla Hannah
Notary Public

My Commission Expires: Feb. 8, 1995

ENTERED IN COMPUTER

This instrument was recorded at _____ of:

262636

The recording official is directed to return this instrument or a copy to the above person.

Space Reserved For Recording Information

QUIT CLAIM DEED

R-1 © LawForms 10-71, 10-85



Effective Date: 23 August 1993	County and State where Real Property is located Yavapai Arizona		
GRANTOR (Name, Address and Zip Code) Oliver A. Roholt and Sophronia B. Roholt 2233 East Behrend Drive, No. 78 Phoenix, Arizona 85024	GRANTEE (Name, Address and Zip Code) Dennis Jordan 510 North 95 Place Mesa, Arizona 85207		
Subject Real Property (Address or Location) In the NW and SW quarters of section 25, Township 8N, Range 1W, Gila and Salt River Base and Meridan.	Legal Description Proved by Persons Whose Initials Appear to the Right	1.	2.

Subject Real Property (Legal Description)
 Consists of four mining claims, each 1500' x 600'. They are known as D.J. #8, D.J. # 9, D.J. #10, D.J. #11. The location Notices are recorded at Docket 1870, pages 679 through 686, Humbug Mining District in the Yavapai (Arizona) County Recorder's Office. The AMC numbers are 262636 through 262639, inclusive

ENTERED IN COMPUTER

9-1-93 gn

For valuable consideration, Grantor quit claims to Grantee all right, title and interest of Grantor in Subject Real Property together with all rights and privileges appurtenant or to become appurtenant to Subject Real Property on effective date.

Oliver A. Roholt
Sophronia Beagle Roholt
 Signatures of Grantor

RECEIVED
 B.L.M. AZ STATE OFFICE
 PHOENIX, ARIZONA
 AUG 27 10 26 AM '93

STATE OF <u>Arizona</u> COUNTY OF <u>Maricopa</u> Date of Acknowledgement <u>Sept 8/24/93</u>	Acknowledgement. On this date, before me, a Notary Public, personally appeared: <u>Sophronia Beagle-Oliver Roholt</u> known to me or satisfactorily proven to be the person whose name is subscribed to this instrument and acknowledged that he executed the same. If this person's name is subscribed in a representative capacity, it is for the principal named and in the capacity indicated.	Signature of Notary Public <i>Lara A.</i> Notary Expiration Date <u>6-14-95</u>
--	--	--

STATE OF _____ COUNTY OF _____ Date of Acknowledgement _____	Acknowledgement. On this date, before me, a Notary Public, personally appeared: _____ known to me or satisfactorily proven to be the person whose name is subscribed to this instrument and acknowledged that he executed the same. If this person's name is subscribed in a representative capacity, it is for the principal named and in the capacity indicated.	Signature of Notary Public _____ Notary Expiration Date _____
--	---	--

UNITED STATES
DEPARTMENT OF THE INTERIOR
BUREAU OF LAND MANAGEMENT

RECEIPT AND ACCOUNTING ADVICE

NO. 2044742 04

RS/AZ

08/27/93

Separated

Subject: TRANSFER OF INTEREST (4) 1 20 13 600.00
 Applicant: CLAIM RENTAL FEE 1993 & 1994 (3) 1 20 12 20.00

BENNIS JORDAN
510 N. 59TH PL.
MESA, AZ 85207

Remitter: SAME - CASH

Assignor:

LEASE MANAGEMENT DATA NEW UPDATE PAYMENT

ORIGINAL SERIAL NO.	ASG.	TYPE	ST.	CTY.	FUND SYMBOL	ACRES/UNITS	RATE
AMC 262637, ET AL							

AMOUNT	ANV. DATE	EXP. DATE	BILL CYC.	S/C	DISTRICT	NEXT BILL	MISC. DATA	U of M	ACTUAL UNITS

ASSIGNMENT SERIAL NO.	ASG.	TYPE	ST.	CTY.	FUND SYMBOL	ACRES/UNITS	RATE

AMOUNT	ANV. DATE	EXP. DATE	BILL CYC.	S/C	DISTRICT	NEXT BILL	MISC. DATA	U of M	ACTUAL UNITS

APPLY REMITTANCE			
ACTION	FUND SYMBOL	CTY.	AMOUNT
FILING FEE			
RENTAL			
UNEARNED			
REFUND			
TOTAL			
AMOUNT DUE			

Remarks:

BY: _____ DATE: _____

Lease in Escrow?
 KGS? Of Interest?
 Auto Escalates? Operating Rights?
 Auto Renew? Operator
 Bond Filed?

FOR MMS USE ONLY

BILLEE NUMBER	FOREST REFUGE
OCS SECTION CODE	

This instrument was recorded at request of:

LAWRENCE JORDAN
945 S. KACHINA
MESA AZ. 85204

~~262937~~
262637

The recording official is directed to return this instrument or a copy to the above person.

Space Reserved For Recording Information

QUITCLAIM DEED

KNOW ALL MEN BY THESE PRESENTS:

That I (we), Dennis Jordan
the undersigned, for the consideration of Ten Dollars, and other valuable considerations, do hereby release, remise, and forever quitclaim unto Lawrence Jordan
945 S. Kachina, Mesa, Az. 85204
all right, title and interest in that certain property situated in Yavapai County,
State of Arizona, and described as follows:

Claim Name and number: DJ #9. Book 2687, Page 7 - AMC 262637

General Course of the Claim is from the Northwest to the Southeast. Calim is 1500 feet long and 600 feet wide. Distance of the claim is 0 feet in a northwest direction and 600 feet in a southeast direction.

Locality of Notice of Claim and Monument: 250' north of P.T. Burd Dam.

Types of Monuments: PVC pipe, 4' high.

Description of Claim. Beginning at the Northeast corner and travel in a Southwest direction 600' to the Northwest corner monument, thence in a Southeast direction 1500' to the Southwest corner monument, thence in a Northeast direction 600' to the Southeast corner monument, thence in a Northwest direction 1500' to the Northeast corner monument, thence the Claim lies in the Southwest quarter of section 25, Township 8N, Range 1W, G&SR B&M Humbug Mining District or Cadastral Subdivision, Yavapai County, Arizona.

The Northeast corner of the Claim lies 250' in a North direction from the public or established survey monument or permanent natural object described as: P.T. Bard Dam on Cow Creek.

ENTERED IN COMPUTER

9-22-93 y.

RECEIVED
BLM AZ STATE OFFICE
SEP 20 10 50 AM '93
PHOENIX, ARIZONA

ACKNOWLEDGMENT

State of Arizona)
County of Maricopa) SS.

This QUIT CLAIM DEED was acknowledged before me, the undersigned Notary Public on this 10th day of September, 19 93,

by, Dennis Jordan



Marla Hannah
Notary Public

My Commission Expires: Feb. 8, 1995

This instrument was recorded at request of:

Robert Jordan
6262 E Brown #42
Mesa AZ 85205

The recording official is directed to return this instrument or a copy to the above person.

Space Reserved For Recording Information

QUITCLAIM DEED

KNOW ALL MEN BY THESE PRESENTS:

That I (we), DENNIS Jordan

the undersigned, for the consideration of Ten Dollars, and other valuable considerations, do hereby release, remise, and forever quitclaim unto Robert Jordan

6262 E. Brown #42, Mesa, AZ. 85205

all right, title and interest in that certain property situated in YAVAPAI County, State of Arizona, and described as follows:

Claim Name and Number: DJ #10. Book 2687, Page 6 - AMC 262638

General Course of the Claim is from the Northwest to the Southeast. Claim is 1500' long and 600' wide. Distance from location monument to each end of the Claim is 0' in a Northwest direction and 1500' in a Southeast direction.

Locality of Notice of Claim and Monument: 150' East of Cow Creek.

Types of Monuments: PVC PIPE 4' high.

Description of Claim. Beginning at the Northeast corner and travel in a Southwest direction 600' to the Northwest corner monument, thence in a Southeast direction 1500' to the Southwest corner monument, thence in a Northeast direction 600' to the Southeast corner monument, thence in a Northwest direction 1500' to the Northeast corner monument, thence the Claim lies in the Southwest quarter of section 25, Township 8N, Range 1W, G&SR B&M Humbug Mining District or Cadastral Subdivision, Yavapai County Arizona. The Northwest corner of the Claim lies 700' in a East direction from the public or established survey monument or permanent natural object described as: 3rd Ranch House of the Teepee Ranch.

RECEIVED
BLM AZ STATE OFFICE
SEP 20 10 50 AM '93
PHOENIX, ARIZONA

ENTERED IN COMPUTER


9-22-93 ep

ACKNOWLEDGMENT

State of Arizona }
County of Maricopa } SS.

This QUIT CLAIM DEED was acknowledged before me, the undersigned Notary Public on this 10th day of September, 19 93,

by, Dennis Jordan



Marla Hannah
Notary Public

My Commission Expires: Feb. 8 1995

This instrument was recorded at request of:

David Jordan
510 N 95 Pl.
Mesa Az 85207

The recording official is directed to return this instrument or a copy to the above person.

Space Reserved For Recording Information

QUITCLAIM DEED

KNOW ALL MEN BY THESE PRESENTS:

That I(we), DENNIS Jordan

the undersigned, for the consideration of Ten Dollars, and other valuable considerations, do hereby release, remise, and forever quitclaim unto DAVID Jordan

510 N. 95 Pl., Mesa, AZ, 85207

all right, title and interest in that certain property situated in Yavapai County, State of ARIZONA, and described as follows:

Claim Name and Number: DJ #11. Book 2687, Page 5 - AMC 262639.

General Course of the Claim is from the Northwest to the Southeast.
Claim is 1500' long and 600' wide. Distance from location monument to each end of the Claim is 0' in a Northwest direction and 1500' in a Southeast direction.
Locality of Notice of Claim and Monument: 300' Southeast of 3rd Ranch house.
(Old Teepee Ranch houses).

Types of monuments: PVC Pipe 4' high.

Description of Claim: Beginning at the Northeast corner and travel in a Southwest direction 600' to the Northwest corner monument, thence in a Southeast direction 1500' to the Southwest corner monument, thence in a Northeast direction 600' to the Southeast corner monument, thence in a Northwest direction 1500' to the Northeast corner monument, thence the Claim lies in the Southwest quarter of section 25, Township 8N, Range 1W, G&SR B&M Humbug Mining District or Cadastral Subdivision, Yavapai County, Arizona. The Northwest corner of the Claim lies 300' in a Southwest direction from the public or established survey monument or permanent natural object described as: 3rd Ranch house of the old Teepee Ranch.

RECEIVED
BLM AZ STATE OFFICE
SEP 20 10 50 AM '93
PHOENIX, ARIZONA


ENTERED IN COMPUTER
9-22-93 ep

ACKNOWLEDGMENT

State of Arizona)
County of Maricopa) SS.

This QUIT CLAIM DEED was acknowledged before me, the undersigned Notary Public on this 10th day of September, 19 93,

by, Dennis Jordan



Marla Hannah
Notary Public

My Commission Expires: Feb. 8, 1995

UNITED STATES
DEPARTMENT OF THE INTERIOR
BUREAU OF LAND MANAGEMENT

RECEIPT AND ACCOUNTING ADVICE

NO. 2026083 04

WG/AZ 09/20/93

Subject: TRANSFER OF INTEREST (3) 1 2 12 15.00

Applicant:
LAWRENCE JORDAN
945 S. KACHINA
MESA AZ 85204

Remitter: SAME CASH

Assignor:

LEASE MANAGEMENT DATA NEW UPDATE PAYMENT

ORIGINAL SERIAL NO.	ASG.	TYPE	ST.	CTY.	FUND SYMBOL	ACRES/UNITS	RATE
AMC 262638, ET AL							

AMOUNT	ANV. DATE	EXP. DATE	BILL CYC.	S/C	DISTRICT	NEXT BILL	MISC. DATA	U of M	ACTUAL UNITS

ASSIGNMENT SERIAL NO.	ASG.	TYPE	ST.	CTY.	FUND SYMBOL	ACRES/UNITS	RATE

AMOUNT	ANV. DATE	EXP. DATE	BILL CYC.	S/C	DISTRICT	NEXT BILL	MISC. DATA	U of M	ACTUAL UNITS

APPLY REMITTANCE			
ACTION	FUND SYMBOL	CTY.	AMOUNT
FILING FEE			
RENTAL			
UNEARNED			
REFUND			
TOTAL			
AMOUNT DUE			

Remarks:

BY: _____ DATE: _____

- Lease in Escrow?
- KGS? Of Interest?
- Auto Escalates? Operating Rights?
- Auto Renew? Operator
- Bond Filed?

FOR MMS USE ONLY		
BILLEE		FOREST REFUGE
NUMBER		
OCS SECTION		
CODE		

NOTICE!!

These documents have been scanned!

Do not place un-scanned documents beneath this notice!

Do not remove this notice from this file!

GPO Jacket No. 560-102
Print Order 61540
Rise Business Services, LLC
Job=AZ15 8/2/2019



Box Number= AZ15203



Claim Begin-End: AMC262634-AMC262645

4 Annual Filings



AZ15203-1

AMC262634-AMC265778

UNITED STATES
DEPARTMENT OF THE INTERIOR
BUREAU OF LAND MANAGEMENT
MAINTENANCE FEE PAYMENT FORM FOR
LODE CLAIMS, MILL SITES, AND TUNNEL SITES

262 634

Remitter Name: DAVID JORDAN
Mailing Address: 510 N 95TH PL
City, State, Zip: MESA AZ 85207

Check here if this is a change of address.

FOR COUNTY RECORDER'S USE

No. of claims/sites 1
x ~~\$165~~ per claim/site
Total due BLM \$ 165.00

ESG
Rec. 4532503


- The maintenance fee may be paid by cash, check, money order, Bureau of Land Management (BLM) Declining Deposit Account, or credit card (VISA, American Express, Discover, or MasterCard). Payments must be remitted to the BLM State Office where your claim or site is recorded and received on or before September 1. If the payment is mailed, the envelope must be postmarked by a bona fide delivery service on or before September 1 and received at the proper BLM State Office within 15 calendar days after the due date. Payments may also be made by telephone using a credit card. A complete listing of BLM State Offices with their addresses and phone numbers can be found at <http://www.blm.gov>.
- The maintenance fee for the following claim(s)/site(s) applies to the assessment year _____.

CLAIM/SITE NAME	BLM SERIAL NO.
D.J. 11	AMC 262639

RECEIVED
BLM AZ STATE OFFICE
2019 AUG 13 A 8:00
PHOENIX, ARIZONA

Use a separate sheet for additional claim/site names, serial numbers, and claimant names and addresses.

(Continued on page 2)

ENTERED
AUG 15 2019
BY: 

United States Department of the Interior
Bureau of Land Management
 DIV OF LANDS, MINRLS & ENERGY
 ONE N CENTRAL AVE
 PHOENIX, AZ 85004 -4427
 Phone: 602-417-9200

Receipt

No: 4532503

Transaction #: 4653373	
Date of Transaction: 08/14/2019	
CUSTOMER:	
DAVID JORDAN 510 N 95TH PL MESA, AZ 85207-7046 US	

LINE #	QTY	DESCRIPTION	REMARKS	UNIT PRICE	TOTAL
1	1.00	LOCATABLE MINERALS / MINING CLAIMS- NOT NEW-UNADJUD, ONE AUTH NO. ONLY / MINING CLAIM MONEY RECEIVED CASES: AMC262639/\$165.00	2020 MAINT (1)	- n/a -	165.00
TOTAL:					\$165.00

PAYMENT INFORMATION			
1	AMOUNT:	165.00	POSTMARKED: N/A
	TYPE:	CHECK	RECEIVED: 08/13/2019
	CHECK NO:	735	
	NAME:	JORDAN, DAVID 510 N 95TH PL MESA AZ 85207-7046 US	

REMARKS

This receipt was generated by the automated BLM Collections and Billing System and is a paper representation of a portion of the official electronic record contained therein.

UNITED STATES
DEPARTMENT OF THE INTERIOR
BUREAU OF LAND MANAGEMENT
**MAINTENANCE FEE PAYMENT FORM FOR
LODE CLAIMS, MILL SITES, AND TUNNEL SITES**

262634

Remitter Name: DAVID JORDAN
 Mailing Address: 510 N. 95TH PLACE
 City, State, Zip: MESA AZ 85207

Check here if this is a change of address.

FOR COUNTY RECORDER'S USE

No. of claims/sites 1
 x \$155 per claim/site
 Total due BLM \$⁰ 155.00

14234959 *etc*

1. The maintenance fee may be paid by cash, check, money order, Bureau of Land Management (BLM) Declining Deposit Account, or credit card (VISA, American Express, Discover, or MasterCard). Payments must be remitted to the BLM State Office where your claim or site is recorded and received on or before September 1. If the payment is mailed, the envelope must be postmarked by a bona fide delivery service on or before September 1 and received at the proper BLM State Office within 15 calendar days after the due date. Payments may also be made by telephone using a credit card. A complete listing of BLM State Offices with their addresses and phone numbers can be found at <http://www.blm.gov>.
2. The maintenance fee for the following claim(s)/site(s) applies to the assessment year _____.

CLAIM/SITE NAME	BLM SERIAL NO.
D.J. 11 20 ACRES	Ame. 262639

ENTERED
AUG 15 2018
 BY: SC

RECEIVED
 BLM STATE OFFICE
 2018 AUG 13 PD 2:49
 PHOENIX, ARIZONA

Use a separate sheet for additional claim/site names, serial numbers, and claimant names and addresses.

JORDAN
510 N 95TH PLACE
MESA ARIZ
85207

PHOENIX AZ 852

11 AUG 2018 PM 9 L



RECEIVED
BLM AZ STATE OFFICE

1 2018 AUG 13 P 2:49

PHOENIX, ARIZONA

BUREAU OF LAND MANAGEMENT
1 NORTH CENTRAL
PHOENIX ARIZ 85004-4427

85004-202299



United States Department of the Interior
Bureau of Land Management
 DIV OF LANDS, MINRLS & ENERGY
 ONE N CENTRAL AVE
 PHOENIX, AZ 85004 -4427
 Phone: 602-417-9200

Receipt

No: 4234959


Transaction #: 4350312	
Date of Transaction: 08/14/2018	
CUSTOMER:	
DAVID JORDAN 510 N 95TH PL MESA,AZ 85207-7046 US	

LINE #	QTY	DESCRIPTION	REMARKS	UNIT PRICE	TOTAL
1	1.00	LOCATABLE MINERALS / MINING CLAIMS- NOT NEW-UNADJUD,ONE AUTH NO. ONLY / MINING CLAIM MONEY RECEIVED CASES: AMC262639/\$155.00	2019 MAINT (1)	- n/a -	155.00
TOTAL:					\$155.00

PAYMENT INFORMATION			
1	AMOUNT:	155.00	POSTMARKED: N/A
	TYPE:	CHECK	RECEIVED: 08/14/2018
	CHECK NO:	597	
	NAME:	JORDAN, DAVID 510 N 95TH PL MESA AZ 85207-7046 US	

REMARKS

This receipt was generated by the automated BLM Collections and Billing System and is a paper representation of a portion of the official electronic record contained therein.



262634

Remitter Name: DAVID JORDAN

Mailing Address: 570 N. 95TH PL

City, State, Zip: MESA ARIZ 85207

Check here if this is a change of address.

FOR COUNTY RECORDER'S USE

No. of claims 1

Total due BLM \$ 155.00

1. The maintenance fee may be paid by cash, check, money order, Bureau of Land Management (BLM) Declining Deposit Account, or credit card (VISA, American Express, Discover, or MasterCard). Payments must be remitted to the BLM State Office where your claim or site is recorded and received on or before September 1. If the payment is mailed, the envelope must be postmarked by a bona fide delivery service on or before September 1 and received at the proper BLM State Office within 15 calendar days after the due date. Payments may also be made by telephone using a credit card. A complete listing of BLM State Offices with their addresses and phone

2. The maintenance fee for the following claim(s) applies to the assessment year 2018

CLAIM NAME	BLM SERIAL NO.	ACRES IN CLAIM	PAYMENT DUE TO THE BLM (See Instructions on Page 2)
<u>0.5 11</u>	<u>WMC 262639</u>	<u>20</u>	<u>\$155.00</u>

RECEIVED
BLM AZ STATE OFFICE
2017 AUG 18 P 3:16
PHOENIX, ARIZONA

ENTERED
AUG 24 2017
BY: RAM

#3947428

INSTRUCTIONS

1. This is an optional form that may be used to satisfy the requirements for the Bureau of Land Management (BLM) under the provisions of 43 U.S.C. §1744 and 30 U.S.C. §28f and the regulations thereunder (43 CFR part 3834). Since local and State laws may vary, you should contact your local and State agencies where the claims are located to ensure all applicable laws and
2. This form should be used to pay the maintenance fee for placer mining claims only. To pay the maintenance fee for lode mining claims, mill sites or tunnel sites, use Form 3830-5.
4. Enter the year in paragraph 2 for the applicable assessment year.

each claim and the amount due based on the acreage. See the chart below for amounts due.

Number of acres in the claim	Maintenance Fee Payment Due Per Claim
<= 20 acres	\$155
> 20 acres but <= 40 acres	\$310
> 40 acres but <= 60 acres	\$465
> 60 acres but <= 80 acres	\$620
> 80 acres but <= 100 acres	\$775
> 100 acres but <= 120 acres	\$930
> 120 acres but <= 140 acres	\$1,085
> 140 acres but <= 160 acres	\$1,240
> 160 acres	Contact the BLM

Legend: > means greater than; < means less than; = means equal to

8. If needed, an additional sheet can be used to continue listing claims. Provide the name and current mailing address of additional claimants.

information requested by this form.

RECEIVED
 BLM AZ STATE OFFICE
 2017 AUG 18 3 16
 PHOENIX, ARIZONA

43 CFR part 3834 for claimants paying the annual maintenance fee. The use of this specific form when paying the maintenance

JORDAN
510 N 95TH PL
MESA AZ
85207

RECEIVED
BLM AZ STATE OFFICE

2017 AUG 18 P 3:12

PHOENIX, ARIZONA

PHOENIX AZ 852

16 AUG 2017 PMS L



Bureau of Land Management
One North Central Ave suite 800
Phoenix Az 85004-4427

85004-442700



etc

85004-442700

United States Department of the Interior
Bureau of Land Management
 DIV OF LANDS, MINRLS & ENERGY
 ONE N CENTRAL AVE
 PHOENIX, AZ 85004 -4427
 Phone: 602-417-9200

Receipt

No: 3947428

Transaction #: 4057143	
Date of Transaction: 08/21/2017	
CUSTOMER:	
DAVID JORDAN 510 N 95TH PL MESA, AZ 85207-7046 US	

LINE #	QTY	DESCRIPTION	REMARKS	UNIT PRICE	TOTAL
1	1.00	LOCATABLE MINERALS / MINING CLAIMS- NOT NEW-UNADJUD, ONE AUTH NO. ONLY / MINING CLAIM MONEY RECEIVED CASES: AMC262639/\$155.00	MAINT 2018/1	- n/a -	155.00
TOTAL:					\$155.00

PAYMENT INFORMATION					
1	AMOUNT:	155.00	POSTMARKED:	08/16/2017	
	TYPE:	CHECK	RECEIVED:	08/18/2017	
	CHECK NO:	427			
	NAME:	JORDAN, DAVID 510 N 95TH PL MESA AZ 85207-7046 US			

REMARKS

This receipt was generated by the automated BLM Collections and Billing System and is a paper representation of a portion of the official electronic record contained therein.

UNITED STATES
DEPARTMENT OF THE INTERIOR
BUREAU OF LAND MANAGEMENT
**MAINTENANCE FEE PAYMENT FORM
FOR PLACER MINING CLAIMS**

262634

Remitter Name: DAVID JORDAN

Mailing Address: 510 N. 95TH PL

City, State, Zip: MESA ARIZ 85207

Check here if this is a change of address.

FOR COUNTY RECORDER'S USE

No. of claims 1
Total due BLM \$ 155.00

- The maintenance fee may be paid by cash, check, money order, Bureau of Land Management (BLM) Declining Deposit Account, or credit card (VISA, American Express, Discover, or MasterCard). Payments must be remitted to the BLM State Office where your claim or site is recorded and received on or before September 1. If the payment is mailed, the envelope must be postmarked by a bona fide delivery service on or before September 1 and received at the proper BLM State Office within 15 calendar days after the due date. Payments may also be made by telephone using a credit card. A complete listing of BLM State Offices with their addresses and phone numbers can be found at <http://www.blm.gov>.
- The maintenance fee for the following claim(s) applies to the assessment year 2017.

CLAIM NAME	BLM SERIAL NO.	ACRES IN CLAIM	PAYMENT DUE TO THE BLM (See Instructions on Page 2)
D.J. 11	AMC 262639	20	\$155.00

RECEIVED
BLM AZ STATE OFFICE
2016 AUG -9 P 12:58
PHOENIX, ARIZONA
ENTERED
AUG 11 2016
BY: RJM

Use a separate sheet for additional claim names, serial numbers, and claimant names and addresses.

(Continued on page 2)

RECEIPT # 3625076

INSTRUCTIONS

1. This is an optional form that may be used to satisfy the requirements for the Bureau of Land Management (BLM) under the provisions of 43 U.S.C. §1744 and 30 U.S.C. §28f and the regulations thereunder (43 CFR part 3834). Since local and State laws may vary, you should contact your local and State agencies where the claims are located to ensure all applicable laws and requirements are satisfied.
2. This form should be used to pay the maintenance fee for placer mining claims only. To pay the maintenance fee for lode mining claims, mill sites or tunnel sites, use Form 3830-5.
3. Complete the section for the number of claims and the amount being remitted to the BLM.
4. Enter the year in paragraph 2 for the applicable assessment year.
5. List all mining claim names and the BLM serial number associated to the claim if the BLM has notified you what the serial number is. Every attempt should be made to include the current BLM serial number for each claim listed. List the acreage for each claim and the amount due based on the acreage. See the chart below for amounts due.
6. The maintenance fee for placer mining claims is paid for every 20 acres of the claim or portion thereof. When making a maintenance fee payment for your placer claim, you should make your payment in accordance with the following chart:

Number of acres in the claim	Maintenance Fee Payment Due Per Claim
≤ 20 acres	\$155
> 20 acres but ≤ 40 acres	\$310
> 40 acres but ≤ 60 acres	\$465
> 60 acres but ≤ 80 acres	\$620
> 80 acres but ≤ 100 acres	\$775
> 100 acres but ≤ 120 acres	\$930
> 120 acres but ≤ 140 acres	\$1,085
> 140 acres but ≤ 160 acres	\$1,240
> 160 acres	Contact the BLM

Legend: > means greater than; < means less than; = means equal to

7. The name and current mailing addresses of the person paying the maintenance fee(s) should be listed at the top of the form. If this is a change of address for a claimant, that should also be noted.
8. If needed, an additional sheet can be used to continue listing claim names, BLM serial numbers, acres in claim, payment due or the name and current mailing address of additional claimants.
9. If paying by credit card, you must complete the following credit card information on page 4: (a) exact name on the face of the credit card; (b) amount paid; (c) type of card; (d) credit card number; (e) expiration date of the card; and (f) telephone number. You must also sign page 4 to show authorization to charge the credit card.

NOTICES

THE PRIVACY ACT and 43 CFR 2.48(d) require that you be furnished with the following information in connection with the information requested by this form.

AUTHORITY: 30 U.S.C. 28f and 43 CFR part 3834 permit collection of the information requested by this form.

PRINCIPAL PURPOSE: The BLM will use the information you provide to record the annual maintenance fee payment for the claims listed and to verify that payment has been made in accordance with 30 U.S.C. 28f and 43 CFR part 3834.

ROUTINE USES: The BLM will only disclose this information in accordance with the provisions at 43 CFR 2.56(b) and (c).


EFFECT OF NOT PROVIDING INFORMATION: Disclosure of the requested information is required by 30 U.S.C. 28f and 43 CFR part 3834 for claimants paying the annual maintenance fee. The use of this specific form when paying the maintenance fee is optional. However, when paying the maintenance fee, it is the requested information on this form that is required to be submitted along with the fee. Failure to submit all the required information will delay the BLM's processing of the information and may preclude the BLM's acceptance of the maintenance fee payment, which may result in forfeiture of the mining claim(s) by the claimant.

RECEIVED
 BLM AZ STATE OFFICE
 2016 AUG -9 P 12:53
 PHOENIX, ARIZONA

JORDAN
510 N. 95TH PL.
MESA ARIZ
85207

PHOENIX AZ 852

05 AUG 2016 PM 9 L



~~██████████~~ BUREAU OF LAND MANAGEMENT
1 NORTH CENTRAL AVE.
PHOENIX AZ 85004-2203

RECEIVED
BLM AZ STATE OFFICE
2016 AUG - 9 P 12:
PHOENIX, ARIZON

85004-2203



United States Department of the Interior
Bureau of Land Management
 DIV OF LANDS, MINRLS & ENERGY
 ONE N CENTRAL AVE
 PHOENIX, AZ 85004 -4427
 Phone: 602-417-9200

Receipt

No: 3625076

Transaction #: 3728824	
Date of Transaction: 08/10/2016	
CUSTOMER:	
DAVID JORDAN 510 N 95TH PL MESA, AZ 85207-7046 US	

LINE #	QTY	DESCRIPTION	REMARKS	UNIT PRICE	TOTAL
1	1.00	LOCATABLE MINERALS / MINING CLAIMS- NOT NEW-UNADJUD, ONE AUTH NO. ONLY / MINING CLAIM MONEY RECEIVED CASES: AMC262639/\$155.00	MAINT FEE 2017 - 1	- n/a -	155.00
TOTAL:					\$155.00

PAYMENT INFORMATION			
1	AMOUNT:	155.00	POSTMARKED: 08/05/2016
	TYPE:	CHECK	RECEIVED: 08/09/2016
	CHECK NO:	281	
	NAME:	JORDAN, DAVID 510 N 95TH PL MESA AZ 85207-7046 US	

REMARKS

This receipt was generated by the automated BLM Collections and Billing System and is a paper representation of a portion of the official electronic record contained therein.

262634

UNITED STATES
DEPARTMENT OF THE INTERIOR
BUREAU OF LAND MANAGEMENT
**MAINTENANCE FEE PAYMENT FORM FOR
LODE CLAIMS, MILL SITES, AND TUNNEL SITES**

Remitter Name: DAVID JORDAN
 Mailing Address: 510 N 95TH PLACE
 City, State, Zip: MESA AZ 85207

Check here if this is a change of address.

FOR COUNTY RECORDER'S USE

No. of claims/sites 1
 x \$155 per claim/site
 Total due BLM \$ 155

- The maintenance fee may be paid by cash, check, money order, Bureau of Land Management (BLM) Declining Deposit Account, or credit card (VISA, American Express, Discover, or MasterCard). Payments must be remitted to the BLM State Office where your claim or site is recorded and received on or before September 1. If the payment is mailed, the envelope must be postmarked by a bona fide delivery service on or before September 1 and received at the proper BLM State Office within 15 calendar days after the due date. Payments may also be made by telephone using a credit card. A complete listing of BLM State Offices with their addresses and phone numbers can be found at <http://www.blm.gov>.
- The maintenance fee for the following claim(s)/site(s) applies to the assessment year 2016.

CLAIM/SITE NAME	BLM SERIAL NO.
O. J. 11	262639
	BLM RECEIVED 2015 AUG 26 P 3:19 PHOENIX, ARIZONA
	ENTERED AUG 28 2015
	<i>rdm</i>

Use a separate sheet for additional claim/site names, serial numbers, and claimant names and addresses.

INSTRUCTIONS

1. This is an optional form that may be used to satisfy the requirements for the Bureau of Land Management (BLM) under the provisions of 43 U.S.C. §1744 and 30 U.S.C. §28f and the regulations thereunder (43 CFR part 3834). Since local and State laws may vary, you should contact your local and State agencies where the claims are located to ensure all applicable laws and requirements are satisfied.
2. This form should be used to pay the maintenance fee for lode mining claims, mill sites, and tunnel sites only. To pay the maintenance fee for placer mining claims, use Form 3830-5a.
3. Complete the section for the number of claims and the amount being remitted to the BLM.
4. Enter the year in paragraph 2 for the applicable assessment year.
5. List all mining claim or site names and the BLM serial number associated to the claim or site, if the BLM has notified you what the serial number is. Every attempt should be made to include the current BLM serial number for each claim or site listed.
6. The name and current mailing addresses of the person paying the maintenance fee(s) should be listed at the top of the form. If this is a change of address for a claimant, that should also be noted.
7. If needed, an additional sheet can be used to continue listing claim and site names and BLM serial numbers, or the name and current mailing address of additional claimants.
8. If paying by credit card, you must complete the following credit card information on page 3: (a) exact name on the face of the credit card; (b) amount paid; (c) type of card; (d) credit card number; (e) expiration date of the card; and (f) telephone number. You must also sign on page 3 to show authorization to charge the credit card.

NOTICES

THE PRIVACY ACT and 43 CFR 2.48(d) require that you be furnished with the following information in connection with the information requested by this form.

AUTHORITY: 30 U.S.C. 28f and 43 CFR part 3834 permit collection of the information requested by this form.

PRINCIPAL PURPOSE: The BLM will use the information you provide to record the annual maintenance fee payment for the claims and sites listed and to verify that payment has been made in accordance with 30 U.S.C. 28f and 43 CFR part 3834.

ROUTINE USES: The BLM will only disclose this information in accordance with the provisions at 43 CFR 2.56(b) and (c).

EFFECT OF NOT PROVIDING INFORMATION: Disclosure of the requested information is required by 30 U.S.C. 28f and 43 CFR part 3834 for claimants paying the annual maintenance fee. The use of this specific form when paying the maintenance fee is optional. However, when paying the maintenance fee, it is the requested information on this form that is required to be submitted along with the fee. Failure to submit all the required information will delay the BLM's processing of the information and may preclude the BLM's acceptance of the maintenance fee payment, which may result in forfeiture of the mining claim(s) or site(s) by the claimant.

RECEIVED
BLM AZ OFFICE
2015 AUG 26 P 3:19
PHOENIX, ARIZONA

DAVID JORDAN
510 N. 95TH PL
MESA AZ 85207

PHOENIX AZ 852

24 AUG 2015 PM 4 L



RECEIVED
BLM AZ STATE OFFICE

2015 AUG 26 P 3:04

PHOENIX, ARIZONA

Bureau of Land Management
One North Central Ave Suite 800
Phoenix Az. 85004-4427

85004442700



United States Department of the Interior
Bureau of Land Management
 LANDS/RECREATION & PLANNING
 ONE N CENTRAL AVE
 PHOENIX, AZ 85004 -2203
 Phone: 602-417-9200

Receipt

No: 3378271

Transaction #: 3476523	
Date of Transaction: 08/27/2015	
CUSTOMER:	
DAVID JORDAN 510 N 95TH PL MESA, AZ 85207-7046 US	

LINE #	QTY	DESCRIPTION	REMARKS	UNIT PRICE	TOTAL
1	1.00	LOCATABLE MINERALS / MINING CLAIMS- NOT NEW-UNADJUD, ONE AUTH NO. ONLY / MINING CLAIM MONEY RECEIVED CASES: AMC262639/\$155.00	MAINT FEE PYMNT - 1 2016	- n/a -	155.00
TOTAL:					\$155.00

PAYMENT INFORMATION				
1	AMOUNT:	155.00	POSTMARKED:	08/24/2015
	TYPE:	CHECK	RECEIVED:	08/26/2015
	CHECK NO:	155		
	NAME:	JORDAN, DAVID 510 N 95TH PL MESA AZ 85207-7046 US		

REMARKS

This receipt was generated by the automated BLM Collections and Billing System and is a paper representation of a portion of the official electronic record contained therein.

ENTERED
 AUG 28 2015
 BY: *R. [Signature]*

AMC 262634

UNITED STATES
DEPARTMENT OF THE INTERIOR
BUREAU OF LAND MANAGEMENT
MAINTENANCE FEE PAYMENT FORM FOR
LODE CLAIMS, MILL SITES, AND TUNNEL SITES

Remitter Name: DAVID JORDAN
Mailing Address: 510 N. 95TH PL
City, State, Zip: MESA AZ 85207

Check here if this is a change of address.

FOR COUNTY RECORDER'S USE

No. of claims/sites 1
x \$155 per claim/site
Total due BLM \$ 155.00

- The maintenance fee may be paid by cash, check, money order, Bureau of Land Management (BLM) Declining Deposit Account, or credit card (VISA, American Express, Discover, or MasterCard). Payments must be remitted to the BLM State Office where your claim or site is recorded and received on or before September 1. If the payment is mailed, the envelope must be postmarked by a bona fide delivery service on or before September 1 and received at the proper BLM State Office within 15 calendar days after the due date. Payments may also be made by telephone using a credit card. A complete listing of BLM State Offices with their addresses and phone numbers can be found at <http://www.blm.gov>.
- The maintenance fee for the following claim(s)/site(s) applies to the assessment year 2015.

CLAIMS/SITE NAME	BLM SERIAL NO.
DJ. #11 YAVAPAI COUNTY	262639

RECEIVED
BLM AT STATE OFFICE
PHOENIX, ARIZONA
2014 AUG 18 PM 2:22

Use a separate sheet for additional claim/site names, serial numbers, and claimant names and addresses.

(Continued on page 2)

ENTERED
AUG 18 2014
BY: Ram

RECEIPT # 3102202

MAINTENANCE FEE PAYMENT

Claimant Name: DAVID JORDAN
 Address: 510 N 95TH PLACE
 City: MESA State: AZ Zip: 85207
 Telephone: 480-986-6550
 E-mail address: _____
 Signature: David Jordan

Check here if this is a change of address.

RECEIVED
 B.L.M. AZ STATE OFFICE
 2007 AUG 24 A 8:17
 PHOENIX, ARIZONA
 BLM
 Date
 Stamp

LINE NO.	AMC NUMBER	CLAIM/SITE NAME	COUNTY RECORDER DATA (If available)	TWP	RNG	SEC
1	262639	YAVAPAI COUNTY D.S. #11				
2						
3						
4						
5						
6						
7						
8						
9						
10						

RECEIVED
 B.L.M. AZ STATE OFFICE
 PHOENIX, ARIZONA

List additional claims on Form MCF114.

Bureau of Land Management
 Arizona State Office
www.az.blm.gov

No. of Claims: 1 x \$125 = 125.00
 Check No: 4924 Init: SPJ
 Receipt No.: 552307
 For BLM Use Only

David Jordan
510 N. 195th Place
Mesa, Arizona
85208

RECEIVED
BLM AZ STATE OFFICE

2014 AUG 14 PM 2:32

PHOENIX, ARIZONA

PHOENIX AZ 852
13 AUG 2014 PM 11:1




Bureau Land Management
State office
One N. Central Ave # 800
Phoenix, Arizona
85004-4427

65004442700



United States Department of the Interior
Bureau of Land Management
 LANDS/RECREATION & PLANNING
 ONE N CENTRAL AVE
 PHOENIX, AZ 85004 -2203
 Phone: 602-417-9200



No: 3102202

Transaction #: 3193766	
Date of Transaction: 08/15/2014	
CUSTOMER:	
	DAVID JORDAN 510 N 95TH PL MESA, AZ 85207-7046 US

LINE #	QTY	DESCRIPTION	REMARKS	UNIT PRICE	TOTAL
1	1.00	LOCATABLE MINERALS / MINING CLAIMS- NOT NEW-UNADJUD, ONE AUTH NO. ONLY / MINING CLAIM MONEY RECEIVED CASES: AMC262639/\$155.00	MAINT FEE PYMNT (1) 2015	- n/a -	155.00
TOTAL:					\$155.00

PAYMENT INFORMATION					
1	AMOUNT:	155.00	POSTMARKED:	08/13/2014	
	TYPE:	CHECK	RECEIVED:	08/14/2014	
	CHECK NO:	6215			
	NAME:	JORDAN, DAVID 510 N 95TH PL MESA AZ 85207-7046 US			

REMARKS

This receipt was generated by the automated BLM Collections and Billing System and is a paper representation of a portion of the official electronic record contained therein.

262634

MAINTENANCE FEE PAYMENT

Claimant Name: DAVID JORDAN
Address: 510 N 95TH PLACE
City: MESA State: AZ Zip: 85207
Telephone: 480-986-6550
E-mail address: _____
Signature: David Jordan

BLM
Date
Stamp

RECEIVED
BLM AZ STATE OFFICE
PHOENIX, ARIZONA
2013 AUG 15 PM 2:17

Check here if this is a change of address.

LINE NO.	AMC NUMBER	CLAIM/SITE NAME	COUNTY RECORDER DATA (If available)	TWP	RNG	SEC
1	362639	D.J. 11				
2						
3						
4						
5						
6						
7						
8						
9						
10						

List additional claims on Form MCF114.

Bureau of Land Management
Arizona State Office
www.blm.gov/az/

No. of Claims: 1 x \$140 = 140.00
Check No: 6052 Init. EG
Receipt No.: 2856899
For BLM Use Only

Form: MCF112
Revised July 2009


This form is available from the **Arizona Department of Mines and Mineral Resources** and may be reproduced.

ENTERED
AUG 23 2013
BY: RE

JORDAN
510 N. 95TH PL
MESA AZ
85207

PHOENIX AZ 852

14 AUG 2013 PM 5 1



PHOENIX, ARIZONA

2013 AUG 15 2:49

RECEIVED
BLM AZ STATE OFFICE

BUREAU OF LAND MANAGEMENT

One North Central Avenue

Suite #800

Phoenix, Arizona

850044427

85004442700



**United States Department of the Interior
Bureau of Land Management
LANDS/RECREATION & PLANNING
ONE N CENTRAL AVE
PHOENIX, AZ 85004 -2203
Phone: 602-417-9200**

Receipt

No: 2856899

Transaction #: 2942721	
Date of Transaction: 08/16/2013	
CUSTOMER:	
DAVID JORDAN 510 N 95TH PL MESA, AZ 85207-7046 US	

LINE #	QTY	DESCRIPTION	REMARKS	UNIT PRICE	TOTAL
1	1.00	LOCATABLE MINERALS / MINING CLAIMS- NOT NEW-UNADJUD, ONE AUTH NO. ONLY / MINING CLAIM MONEY RECEIVED CASES: AMC262639/\$140.00	20141 MAINT (1)	- n/a -	140.00
TOTAL:					\$140.00

PAYMENT INFORMATION					
1	AMOUNT:	140.00	POSTMARKED:	08/14/2013	
	TYPE:	CHECK	RECEIVED:	08/15/2013	
	CHECK NO:	6052			
	NAME:	JORDAN, DAVID 510 N 95TH PL MESA AZ 85207-7046 US			

REMARKS

This receipt was generated by the automated BLM Collections and Billing System and is a paper representation of a portion of the official electronic record contained therein.

UNITED STATES
DEPARTMENT OF THE INTERIOR
BUREAU OF LAND MANAGEMENT

203191
262634

CREDIT CARD PAYMENT
For Mining Claim Maintenance Fee

THIS IS A CHANGE OF ADDRESS

TELEPHONE SUBMISSION - ACCURACY OF THE BELOW INFORMATION IS THE RESPONSIBILITY OF THE CLAIMANT/OWNER

NAME ROBERT JORDAN
ADDRESS 6546 E. ADOBE RD
CITY MESA STATE AZ ZIP 85205.6005
PHONE # 480 - 985-5550

SEND RECEIPT TO Above address
 Other (Include Name and Mailing Address):

AMC NUMBER

203191

262638

CLAIM/SITE NAME

Howey BEE

DS 10

2 # of Claim/Site
x 140.00 Each
\$ 280.00 Total Charged JM (INITIALS)

RECEIPT # 2845724

DATE STAMP

RECEIVED
BLM AZ STATE OFFICE
PHOENIX, ARIZONA
2013 AUG -2 A 10: 01

***** FOR OFFICIAL USE ONLY *****

DATE 8-12-13

INITIALS BE

VERIFIED _____

United States Department of the Interior
 Bureau of Land Management
 LANDS/RECREATION & PLANNING
 ONE N CENTRAL AVE
 PHOENIX, AZ 85004 -2203
 Phone: 602-417-9200

Receipt

No: 2845724

Transaction #: 2931376	
Date of Transaction: 08/02/2013	
CUSTOMER:	
ROBERT JORDANN 6546 E ADOBE RD MESA, AZ 85205-6005 US	

LINE #	QTY	DESCRIPTION	REMARKS	UNIT PRICE	TOTAL
1	1.00	LOCATABLE MINERALS / MINING CLAIMS-NOT NEW-UNADJUD, ONE AUTH NO. ONLY / MINING CLAIM MONEY RECEIVED CASES: AMC203191/\$280.00	MAINT 2014/2	- n/a -	280.00
TOTAL:					\$280.00

PAYMENT INFORMATION			
NOTE: Items will appear on credit card statement as "Bureau of Land Mgmt CO".			
1	AMOUNT:	280.00	POSTMARKED: N/A
	TYPE:	CREDIT CARD	RECEIVED: 08/02/2013
	NAME:	JORDANN, ROBERT 6546 E ADOBE RD MESA AZ 85205-6005 US	
	CARD NO:	XXXXXXXXXXXX0723	AUTH CODE: 06441C
	NAME ON CARD:	ROBERT W JORDANN	
	EXPIRES:	07/2014	
	SIGNATURE:		

REMARKS

This receipt was generated by the automated BLM Collections and Billing System and is a paper representation of a portion of the official electronic record contained therein.

AMC 262634

MAINTENANCE FEE PAYMENT

Claim Maintenance Fee Payment of \$140 per claim or site is due on or before September 1 2012 in lieu of assessment work for the upcoming assessment year beginning September 1 of the year noted above.

BUREAU OF LAND MANAGEMENT
ARIZONA STATE OFFICE
222 NORTH CENTRAL AVENUE
PHOENIX, AZ 85004
602-417-9200
www.az.blm.gov

FOR RIM USE ONLY	
NO. OF CLAIMS: <u>1</u>	X \$100 = \$ <u>140</u>
RECEIPT NO.: _____	CHECK NO.: <u>5862</u>
INIT: <u>AME</u>	

BLM SERIAL
NUMBERS

NAME OF CLAIMS/SITES

1. AMC 262639
2. AMC _____
3. AMC _____
4. AMC _____
5. AMC _____
6. AMC _____
7. AMC _____
8. AMC _____
9. AMC _____
10. AMC _____

- D.J. # 11
- _____
- _____
- _____
- _____
- _____
- _____
- _____
- _____
- _____

List additional claims on the reverse side of this form.

CLAIMANT'S NAME: DAVID JORDAN

ADDRESS: 510 N 95TH PL

CITY: MESA STATE: AZ ZIP: 85207

PHONE: 480-986-6550

David Jordan

CHECK HERE IF THIS IS A CHANGE OF ADDRESS

RECEIVED
 BLM AZ STATE OFFICE
 2012 AUG 21 A 8:45
 PHOENIX, ARIZONA

ENTERED INTO COMPUTER
 8/30/12 AT

JORDAN
510 N. 95TH PLACE
MESA ARIZ,
85207

RECEIVED
BLM AZ STATE OFFICE

2012 AUG 21 A 8:35

PHOENIX, ARIZONA

PHOENIX AZ 852

18 AUG 2012 PM 10 L



BUREAU OF LAND MANAGEMENT
ARIZ STATE OFFICE SUITE
ONE NORTH CENTRAL 800
DAX ARIZ, 85004-4427

85004442700



United States Department of the Interior

Bureau of Land Management

LANDS/RECREATION & PLANNING

ONE N CENTRAL AVE

PHOENIX, AZ 85004 -2203

Phone: 602-417-9200

Receipt

No:

2637071

Transaction #: 2717675	
Date of Transaction: 08/22/2012	
CUSTOMER:	
DAVID JORDAN 510 N 95TH PL MESA,AZ 85207-7046 US	

LINE #	QTY	DESCRIPTION	REMARKS	UNIT PRICE	TOTAL
1	1.00	LOCATABLE MINERALS / MINING CLAIMS-NOT NEW-UNADJUD,ONE AUTH NO. ONLY / MINING CLAIM MONEY RECEIVED CASES: AMC262639/\$140.00	MAINT 2013/1	- n/a -	140.00
TOTAL:					\$140.00

PAYMENT INFORMATION					
1	AMOUNT:	140.00	POSTMARKED:	N/A	
	TYPE:	CHECK	RECEIVED:	08/18/2012	
	CHECK NO:	5862			
	NAME:	JORDAN, DAVID 510 N 95TH PL MESA AZ 85207-7046 US			

REMARKS
PLEASE USE NEW CURRENT FORM(S) FOR NEXT FILING SEASON/THANK YOU

This receipt was generated by the automated BLM Collections and Billing System and is a paper representation of a portion of the official electronic record contained therein.

UNITED STATES
DEPARTMENT OF THE INTERIOR
BUREAU OF LAND MANAGEMENT

AMC 203191
AMC 26263A

CREDIT CARD PAYMENT
For Mining Claim Maintenance Fee

THIS IS A CHANGE OF ADDRESS

TELEPHONE SUBMISSION - ACCURACY OF THE BELOW INFORMATION IS THE RESPONSIBILITY OF THE CLAIMANT/OWNER

NAME Robert Jordan
ADDRESS 6546 E. Adobe Rd
CITY Mesa STATE AZ ZIP 85205 -
PHONE # 480 985 5550 6005

SEND RECEIPT TO Above address
 Other (Include Name and Mailing Address):

AMC NUMBER
203191
262638

CLAIM/SITE NAME
Honey Bee
DJ 10

2 # of Claim/Site
\$ 140.00 Each
\$ 280 Total Charged NO (INITIALS)

RECEIPT 12620418

DATE STAMP

RECEIVED
BLM AZ STATE OFFICE
2012 AUG - 1 A 9:32
PHOENIX, ARIZONA

ENTERED IN COMPUTER
RS 8.14.12

***** FOR OFFICIAL USE ONLY *****

DATE _____	INITIALS _____	VERIFIED _____
------------	----------------	----------------

United States Department of the Interior
Bureau of Land Management
 LANDS/RECREATION & PLANNING
 ONE N CENTRAL AVE
 PHOENIX, AZ 85004 -2203
 Phone: 602-417-9200

Receipt

No: 2620418

Transaction #: 2700755	
Date of Transaction: 08/01/2012	
CUSTOMER:	
ROBERT JORDAN 6546 E ADOBE RD MESA, AZ 85205-6005 US	

LINE #	QTY	DESCRIPTION	REMARKS	UNIT PRICE	TOTAL
1	1.00	LOCATABLE MINERALS / MINING CLAIMS- NOT NEW-UNADJUD, ONE AUTH NO. ONLY / MINING CLAIM MONEY RECEIVED CASES: AMC203191/\$280.00	MAINT 2013 / 2	- n/a -	280.00
TOTAL:					\$280.00

PAYMENT INFORMATION			
NOTE: Items will appear on credit card statement as "Bureau of Land Mgmt CO".			
1	AMOUNT:	280.00	POSTMARKED: N/A
	TYPE:	CREDIT CARD	RECEIVED: 08/01/2012
	NAME:	JORDAN, ROBERT 6546 E ADOBE RD MESA AZ 85205-6005 US	
	CARD NO:	XXXXXXXXXXXX2553	AUTH CODE: 08630C
	NAME ON CARD:	ROBERT W JORDAN	
	EXPIRES:	07/2014	
	SIGNATURE:		

REMARKS

This receipt was generated by the automated BLM Collections and Billing System and is a paper representation of a portion of the official electronic record contained therein.

Amc 262634

MAINTENANCE FEE PAYMENT

Claim Maintenance Fee Payment of \$140 per claim or site is due on or before September 1st 2011 in lieu of assessment work for the upcoming assessment year beginning September 1 of the year noted above.

BUREAU OF LAND MANAGEMENT
ARIZONA STATE OFFICE
222 NORTH CENTRAL AVENUE
PHOENIX, AZ 85004
602-417-9200
www.az.blm.gov

FOR RIM USE ONLY	
NO. OF CLAIMS: <u>1</u>	X \$ <u>140</u> = \$ <u>140.00</u>
RECEIPT NO.: <u>2407314</u>	CHECK NO.: <u>5666</u>
INIT: <u>ecg</u>	

BLM SERIAL NUMBERS

NAME OF CLAIMS/SITES

RECEIVED
 BLM AZ STATE OFFICE
 2011 AUG 17 A 7:53
 PHOENIX, ARIZONA


- 1. AMC 262639
- 2. AMC _____
- 3. AMC _____
- 4. AMC _____
- 5. AMC _____
- 6. AMC _____
- 7. AMC _____
- 8. AMC _____
- 9. AMC _____
- 10. AMC _____

- D.J. # 11
- _____
- _____
- _____
- _____
- _____
- _____
- _____
- _____
- _____

List additional claims on the reverse side of this form.

CLAIMANT'S NAME: DAVID JORDAN
 ADDRESS: 510 N 95TH PL.
 CITY: MESA STATE: AZ ZIP: 85207
 PHONE: 480-986-6550

David Jordan
 CHECK HERE IF THIS IS A CHANGE OF ADDRESS



AUG 24 2011 *Am*

**United States Department of the Interior
Bureau of Land Management
LANDS/RECREATION & PLANNING
ONE N CENTRAL AVE
PHOENIX, AZ 85004 -2203
Phone: 602-417-9200**

Receipt

No: 2407314

Transaction #: 2482592	
Date of Transaction: 08/17/2011	
CUSTOMER:	
DAVID JORDAN 510 N 95TH PL MESA, AZ 85207-7046 US	

LINE #	QTY	DESCRIPTION	REMARKS	UNIT PRICE	TOTAL
1	1.00	LOCATABLE MINERALS / MINING CLAIMS- NOT NEW-UNADJUD, ONE AUTH NO. ONLY / MINING CLAIM MONEY RECEIVED CASES: AMC262639/\$140.00	2012 MAINT (1)	- n/a -	140.00
TOTAL:					\$140.00

PAYMENT INFORMATION					
1	AMOUNT:	140.00	POSTMARKED:	08/15/2011	
	TYPE:	CHECK	RECEIVED:	08/17/2011	
	CHECK NO:	5666			
	NAME:	JORDAN, GERALDINE 510 N 95TH PL MESA AZ 85207-7046 US			

REMARKS

This receipt was generated by the automated BLM Collections and Billing System and is a paper representation of a portion of the official electronic record contained therein.

JORDAN
510 N 95TH PL
MESA AZ
85207

PHOENIX AZ 850

15 AUG 11 PM 6 L



AZ. BUREAU OF LAND MANAGEMENT
1 NORTH CENTRAL SUITE 800
PHX ARIZ. 85004

PHOENIX, ARIZONA
2011 AUG 16 P 1:51
BLM AZ STATE OFFICE
RECEIVED

8500484427



UNITED STATES
DEPARTMENT OF THE INTERIOR
BUREAU OF LAND MANAGEMENT

AMC 203191
AMC 262634

CREDIT CARD PAYMENT
For Mining Claim Maintenance Fee

THIS IS A CHANGE OF ADDRESS

TELEPHONE SUBMISSION - ACCURACY OF THE BELOW INFORMATION IS THE RESPONSIBILITY OF THE CLAIMANT/OWNER

NAME Robert Jordan
ADDRESS 6546 E Adobe Rd.
CITY Mesa STATE AZ ZIP 85205-600
PHONE # 480 - 985-5550

SEND RECEIPT TO Above address
 Other (Include Name and Mailing Address):

ENTERED INTO COMPL.

AUG 27 2010

AMC NUMBER

203191
262638

CLAIM/SITE NAME

Honey Bee
DJ 10

2 # of Claim/Site
x 140.00 Each
\$ 280.00 Total Charged (INITIALS)

RECEIPT # 2195569

DATE STAMP

PHOENIX, ARIZONA

2010 AUG - 3 A 9:03

RECEIVED
BLM AZ STATE OFFICE

***** FOR OFFICIAL USE ONLY *****

DATE _____

INITIALS _____

VERIFIED _____

**United States Department of the Interior
Bureau of Land Management
LANDS/RECREATION & PLANNING
ONE N CENTRAL AVE
PHOENIX, AZ 85004 -2203
Phone:**

Receipt

No: 2195569

Transaction #: 2265402	
Date of Transaction: 08/19/2010	
CUSTOMER:	ROBERT JORDAN 6546 E ADOBE RD MESA, AZ 85205-6005 US

ENTERED INTO COMPUTER
AUG 27 2010

LINE #	QTY	DESCRIPTION	REMARKS	UNIT PRICE	TOTAL
1	1.00	LOCATABLE MINERALS / MINING CLAIMS- NOT NEW-UNADJUD, ONE AUTH NO. ONLY / MINING CLAIM MONEY RECEIVED CASES: AMC203191/\$280.00	2011 MAINT (2)	- n/a -	280.00
TOTAL:					\$280.00

PAYMENT INFORMATION					
NOTE: Items will appear on credit card statement as "Bureau of Land Mgmt CO".					
1	AMOUNT:	280.00	POSTMARKED:	N/A	
	TYPE:	CREDIT CARD	RECEIVED:	08/19/2010	
	NAME:	JORDAN, ROBERT 6546 E ADOBE RD MESA AZ 85205-6005 US			
	CARD NO:	XXXXXXXXXXXX0658	AUTH CODE:	05550C	
	NAME ON CARD:	ROBERT W JORDAN			
	EXPIRES:	07/2012			
	SIGNATURE:				

REMARKS

This receipt was generated by the automated BLM Collections and Billing System and is a paper representation of a portion of the official electronic record contained therein.

AMC 262634

MAINTENANCE FEE PAYMENT

Claimant Name: DAVID JORDAN
Address: 510 N. 95TH PLACE
City: MESA State: AZ Zip: 85207
Telephone: 480-986-6550 ✓
E-mail address: _____
Signature: David Jordan

RECEIVED
BLM AZ STATE OFFICE
2010 AUG 24 A 9:06
PHOENIX, ARIZONA
BLM
Date
Stamp

Check here if this is a change of address.

LINE NO.	AMC NUMBER	CLAIM/SITE NAME	COUNTY RECORDER DATA (If available)	TWP	RNG	SEC
1	262639	XAVAPA/COUNTY OJ# 11				
2						
3						
4						
5						
6						
7						
8						
9						
10						

ENTERED INTO COMPUTER

M

SEP 08 2010

List additional claims on Form MCF114.

Bureau of Land Management
Arizona State Office
www.az.blm.gov

No. of Claims: 1 x \$140 = 140.00
Check No: 5495 Init. A.J.
Receipt No.: 2198852
For BLM Use Only

Form: MCF112
Revised July 2005

United States Department of the Interior
Bureau of Land Management
 LANDS/RECREATION & PLANNING
 ONE N CENTRAL AVE
 PHOENIX, AZ 85004 -2203
 Phone:

Receipt

No: 2198852

Transaction #: 2268758		ENTERED INTO COMPUTER
Date of Transaction: 08/24/2010		
CUSTOMER:	DAVID JORDAN 510 N 95TH PL ✓ MESA, AZ 85207-7046 US	SEP 08 2010

LINE #	QTY	DESCRIPTION	REMARKS	UNIT PRICE	TOTAL
1	1.00	LOCATABLE MINERALS / MINING CLAIMS- NOT NEW-UNADJUD, ONE AUTH NO. ONLY / MINING CLAIM MONEY RECEIVED CASES: AMC262639/\$140.00	MAINT FEE PYMNT (1) 2011	- n/a -	✓ 140.00
TOTAL:					\$140.00

PAYMENT INFORMATION			
1	AMOUNT:	140.00	POSTMARKED: N/A
	TYPE:	CHECK	RECEIVED: 08/24/2010
	CHECK NO:	5495	
	NAME:	JORDAN, DAVID 510 N 95TH PL MESA AZ 85207-7046 US	

REMARKS	

This receipt was generated by the automated BLM Collections and Billing System and is a paper representation of a portion of the official electronic record contained therein.

MAINTENANCE FEE PAYMENT

Claim Maintenance Fee Payment of \$140 per claim or site is due on or before September 1-2009 in lieu of assessment work for the upcoming assessment year beginning September 1 of the year noted above.

BUREAU OF LAND MANAGEMENT
ARIZONA STATE OFFICE
222 NORTH CENTRAL AVENUE
PHOENIX, AZ 85004
602-417-9200
www.az.blm.gov

FOR RIM USE ONLY
NO. OF CLAIMS: 1 X \$100 = \$ 140
RECEIPT NO.: 1989330 CHECK NO.: 5313
INIT: AMC

BLM SERIAL
NUMBERS

NAME OF CLAIMS/SITES

AMC ~~000000~~
262634

- 1. AMC 262639
- 2. AMC _____
- 3. AMC _____
- 4. AMC _____
- 5. AMC _____
- 6. AMC _____
- 7. AMC _____
- 8. AMC _____
- 9. AMC _____
- 10. AMC _____

D.J. # 11

List additional claims on the reverse side of this form.

CLAIMANT'S NAME: DAVID JORDAN
ADDRESS: 510 N 95TH PL.
CITY: MESA STATE: AZ ZIP: 85207
PHONE: 480-986-6550

David Jordan
 CHECK HERE IF THIS IS A CHANGE OF ADDRESS

RECEIVED
BLM AZ STATE OFFICE
2009 AUG 26 A 7:46
PHOENIX, ARIZONA

ENTERED
SEP 14 2009
DJJ

United States Department of the Interior

Bureau of Land Management

BUSINESS & SUPPORT SVCS DIV

ONE N CENTRAL AVE SUITE 800

PHOENIX, AZ 85004 -4427

Phone: (602) 417-9200

Receipt

No:

1989330

Transaction #: 2053523	
Date of Transaction: 08/27/2009	
CUSTOMER:	DAVID JORDAN 510 N 95TH PL MESA, AZ 85207-7046 US

LINE #	QTY	DESCRIPTION	REMARKS	UNIT PRICE	TOTAL
1	1.00	LOCATABLE MINERALS / MINING CLAIMS-NOT NEW-UNADJUD, ONE AUTH NO. ONLY / MINING CLAIM MONEY RECEIVED CASES: AMC262639/\$140.00	MAINT 2010/1	- n/a -	140.00
TOTAL:					\$140.00

PAYMENT INFORMATION					
1	AMOUNT:	140.00	POSTMARKED:	08/24/2009	
	TYPE:	CHECK	RECEIVED:	08/26/2009	
	CHECK NO:	5313			
	NAME:	JORDAN, DAVID 510 N 95TH PL MESA AZ 85207-7046 US			

REMARKS
PLEASE USE NEW FORMS

This receipt was generated by the automated BLM Collections and Billing System and is a paper representation of a portion of the official electronic record contained therein.

AMC 203191
262634

UNITED STATES
DEPARTMENT OF THE INTERIOR
BUREAU OF LAND MANAGEMENT

CREDIT CARD PAYMENT
For Mining Claim Maintenance Fee

THIS IS A CHANGE OF ADDRESS

TELEPHONE SUBMISSION - ACCURACY OF THE BELOW INFORMATION IS THE RESPONSIBILITY OF THE CLAIMANT/OWNER

NAME Robert Jordan
ADDRESS 6546 E Adobe Rd
CITY Mesa STATE _____ ZIP 85205-
PHONE # 480 - 985 5550 6005

SEND RECEIPT TO Above address
 Other (Include Name and Mailing Address):

AMC NUMBER
203191
262638

CLAIM/SITE NAME
Honey bee
D. J. # 10

2 # of Claim/Site
x 140.00 Each
\$ 280. Total Charged SC (INITIALS)

RECEIVED
BLM STATE OFFICE
2009 JUL 21 P 1:25
PHOENIX, ARIZONA

***** FOR OFFICIAL USE ONLY *****
DATE _____ INITIALS _____ VERIFIED _____

ENTERED INTO COMPUTER
7/27/09 OJA

United States Department of the Interior
Bureau of Land Management
 BUSINESS & SUPPORT SVCS DIV
 ONE N CENTRAL AVE SUITE 800
 PHOENIX, AZ 85004 -4427
 Phone: (602) 417-9200

Receipt

No: 1962198

Transaction #: 2025942	
Date of Transaction: 07/22/2009	
CUSTOMER:	ROBERT JORDAN 6546 E ADOBE RD MESA, AZ 85205-6005 US

LINE #	QTY	DESCRIPTION	REMARKS	UNIT PRICE	TOTAL
1	1.00	LOCATABLE MINERALS / MINING CLAIMS-NOT NEW-UNADJUD, ONE AUTH NO. ONLY / MINING CLAIM MONEY RECEIVED CASES: AMC203191/\$280.00	MAINT 2010 (2)	- n/a -	280.00
TOTAL:					\$280.00

PAYMENT INFORMATION					
NOTE: Items will appear on credit card statement as "Bureau of Land Mgmt CO".					
1	AMOUNT:	280.00	POSTMARKED:	N/A	
	TYPE:	CREDIT CARD	RECEIVED:	07/22/2009	
	NAME:	JORDAN, ROBERT 6546 E ADOBE RD MESA AZ 85205-6005 US			
	CARD NO:	XXXXXXXXXXXX1012	AUTH CODE:	188869	
	NAME ON CARD:	ROBERT W JORDAN			
	EXPIRES:	06/2010			
	SIGNATURE:				

REMARKS	

This receipt was generated by the automated BLM Collections and Billing System and is a paper representation of a portion of the official electronic record contained therein.

AMC 262634

MAINTENANCE FEE PAYMENT

Claimant Name: DAVID JORDAN
Address: 510 N 95TH PL
City: MESA State: AZ Zip: 85207
Telephone: 480-986-6550
E-mail address: _____
Signature: David Jordan

Check here if this is a change of address.

RECEIVED
BLM, AZ STATE OFFICE
2008 AUG 13 A 7:17
PHOENIX, ARIZONA
BLM
Date
Stamp

LINE NO.	AMC NUMBER	CLAIM/SITE NAME	COUNTY RECORDER DATA (If available)	TWP	RNG	SEC
1	262639	YAVAPAI COUNTY DJ # 11				
2						
3						
4						
5						
6						
7						
8						
9						
10						

List additional claims on Form MCF114.

Bureau of Land Management
Arizona State Office
www.az.blm.gov

No. of Claims: 1 x \$125 = 125.00
Check No: 5104 Init. SPJ
Receipt No.: 1760471
For BLM Use Only

Form: MCF112
Revised July 2005

This form is available from the Arizona Department of Mines and Mineral Resources and may be reproduced.

ENTERED INTO COMPUTER
PB

United States Department of the Interior

Bureau of Land Management

BUSINESS & SUPPORT SVCS DIV

ONE N CENTRAL AVE SUITE 800

PHOENIX, AZ 85004 -4427

Phone: (602) 417-9200

Receipt

No:

1760471

Transaction #: 1817975		SEP 04 2008
Date of Transaction: 08/13/2008		
CUSTOMER:	DAVID JORDAN 510 N 95TH PL MESA, AZ 85207	

LINE #	QTY	DESCRIPTION	REMARKS	UNIT PRICE	TOTAL
1	1.00	LOCATABLE MINERALS / MINING CLAIMS-NOT NEW-UNADJUD, ONE AUTH NO. ONLY / MINING CLAIM MONEY RECEIVED (455) CASES: AMC 362639 / \$125.00	MAINT 2009	- n/a -	125.00
SEP 04 2008 <i>Should BE AMC 262639</i> SEP 04 2008 TOTAL:					\$125.00

PAYMENT INFORMATION						
1	AMOUNT:	\$125.00	POSTMARKED:	8/11/08 0:00		
	TYPE:	CHECK	RECEIVED:	08/13/2008		
	CHECK NO:	5104				
	NAME:	JORDAN, DAVID 510 N 95TH PL MESA AZ 85207				

REMARKS

This receipt was generated by the automated BLM Collections and Billing System and is a paper representation of a portion of the official electronic record contained therein.

**DEPARTMENT OF THE INTERIOR
BUREAU OF LAND MANAGEMENT**

MINING CLAIMS

(LIVE) Serial Register Page

Run Date/Time: 09/04/2008 06:57 AM

Page 1 of 1

01 05-10-1872;017STAT0091;30USC26,28,34

Case Type 384101: LODE CLAIM

Claim Name: DJ #11

Commodity :

Case Disposition: ACTIVE

Serial Number

AMC262639

Lead File Number

AMC262634

Name & Address	Int Rel	% Interest
JORDAN DAVID 510 N 95TH PL MESA, AZ 85207	CLAIMANT	0.000000

Mer Twp Rng Sec	Quadrant	District/Resource	County
14 0080N 0010W 025	SW	HASSAYAMPA FIELD OFFICE	YAVAPAI

Act Date	Code	Action	Action Remarks	Receipt Number
10/10/1986	403	LOCATION DATE		
12/01/1986	395	RECORDATION NOTICE RECD		
08/24/2007	582	MAINTENANCE FEE/\$125	2008	1552307
08/22/2006	582	MAINTENANCE FEE/\$125	2007	1340807
08/25/2005	582	MAINTENANCE FEE/\$125	2006	1138871
08/26/2004	582	MAINTENANCE FEE/\$125	2005	940044
08/26/2003	482	MAINTENANCE FEE/\$100	2004	740190
08/12/2002	482	MAINTENANCE FEE/\$100	2003	538045
08/29/2001	482	MAINTENANCE FEE/\$100	2002	368565
08/23/2000	482	MAINTENANCE FEE/\$100	2001	174895
08/25/1999	482	MAINTENANCE FEE/\$100	2000	
08/18/1998	482	MAINTENANCE FEE/\$100	1999	
08/27/1997	482	MAINTENANCE FEE/\$100	1998	
08/20/1996	482	MAINTENANCE FEE/\$100	1997	
08/28/1995	482	MAINTENANCE FEE/\$100	1996	
08/24/1994	482	MAINTENANCE FEE/\$100	1995	
08/27/1993	482	MAINTENANCE FEE/\$100	1994	
08/27/1993	482	MAINTENANCE FEE/\$100	1993; RECEIPT 2044742	
12/08/1992	480	EVID OF ASSMT FILED	1992	
08/25/1999	113	ADDITIONAL INFO RECEIVED	RECEIPT 2296865	
08/18/1998	113	ADDITIONAL INFO RECEIVED	RECEIPT 2389414	
08/27/1997	113	ADDITIONAL INFO RECEIVED	RECEIPT 2372705	
08/20/1996	113	ADDITIONAL INFO RECEIVED	RECEIPT 2228425	
08/28/1995	113	ADDITIONAL INFO RECEIVED	RECEIPT 2148029	
08/24/1994	113	ADDITIONAL INFO RECEIVED	RECEIPT 2024546	
08/20/1993	396	TRF OF INTEREST FILED	JORDAN DENNIS	
08/27/1993	396	TRF OF INTEREST FILED	ROHOLT SOPHRONIA	
08/27/1993	396	TRF OF INTEREST FILED	ROHOLT OLIVER	
08/12/1993	396	TRF OF INTEREST FILED	SIMON HAROLD	
10/01/1995	501	ACCT ADV IN LEAD FILE	AMC262634;	
10/01/1995	669	LAND STATUS CHECKED		
10/01/1995	880	RESERVED MINERAL ESTATE	SRHE	

**NO WARRANTY IS MADE BY BLM
FOR USE OF THE DATA FOR
PURPOSES NOT INTENDED BY BLM**

DEPARTMENT OF THE INTERIOR
BUREAU OF LAND MANAGEMENT
MINING CLAIMS

Run Date/Time: 09/04/2008 06:57 AM

(LIVE) Serial Register Page

Page 2 of .

Line No Remarks

NO WARRANTY IS MADE BY BLM
FOR USE OF THE DATA FOR
PURPOSES NOT INTENDED BY BLM

Amc 203191

Amc 262634

UNITED STATES
DEPARTMENT OF THE INTERIOR
BUREAU OF LAND MANAGEMENT

CREDIT CARD PAYMENT
FOR MINING CLAIM MAINTENANCE FEE

NAME Robert JORDAN

ADDRESS 6546 E ADOBE RD

CITY MESA STATE AZ ZIP 85205-6005

PHONE # (480) 985-5550

SEND RECEIPT TO ABOVE ADDRESS
SEND RECEIPT TO: _____

AMC NUMBER
203191

CLAIM/SITE NAME
Honey Bee

262638

DJ 10

ENTERED INTO COMPUTER

SEP 02 2008
DATE STAMP

TELEPHONE SUBMISSION - ACCURACY OF THE ABOVE INFORMATION
IS THE RESPONSIBILITY OF THE CLAIMANT/OWNER

FOR OFFICIAL USE ONLY

DATE	INITIALS	VERIFIED
<u>2</u>	<u>S</u>	<u>250.00</u>
COUNT	INITIALS	

PHOENIX, ARIZONA
2008 AUG - 6 A 10: 17
RECEIVED
BLM STATE OFFICE

United States Department of the Interior
Bureau of Land Management
 BUSINESS & SUPPORT SVCS DIV
 ONE N CENTRAL AVE SUITE 800
 PHOENIX, AZ 85004 -4427
 Phone: (602) 417-9200

Receipt

No: 1755121

Transaction #: 1812498		ENTERED INTO COMPUTER
Date of Transaction: 08/06/2008		
CUSTOMER:	ROBERT JORDAN 6546 E ADOBE RD MESA, AZ 85205	SEP 02 2008 <i>JB</i> & <i>VERIFIED</i>

LINE #	QTY	DESCRIPTION	REMARKS	UNIT PRICE	TOTAL
1	1.00	LOCATABLE MINERALS / MINING CLAIMS- NOT NEW-UNADJUD, ONE AUTH NO. ONLY / MINING CLAIM MONEY RECEIVED (455) CASES: AMC203191/\$250.00	2009 MAINT (2)	- n/a -	250.00
TOTAL:					\$250.00

PAYMENT INFORMATION			
NOTE: Items will appear on credit card statement as "Bureau of Land Mgmt CO".			
1	AMOUNT:	\$250.00	POSTMARKED: N/A
	TYPE:	CREDIT CARD	RECEIVED: 08/06/2008
	NAME:	JORDAN, ROBERT 6546 E ADOBE RD MESA AZ 85205	
	CARD NO:	XXXXXXXXXXXX9336	AUTH CODE: 76145Z
	NAME ON CARD:	ROBERT W JORDAN	
	EXPIRES:	05/31/2009	
	SIGNATURE:		

REMARKS

This receipt was generated by the automated BLM Collections and Billing System and is a paper representation of a portion of the official electronic record contained therein.

AMC 262634

MAINTENANCE FEE PAYMENT

Claimant Name: DAVID JORDAN
Address: 510 N 95TH PLACE
City: MESA State: AZ Zip: 85207
Telephone: 480-986-6550
E-mail address: _____
Signature: David Jordan

RECEIVED
B.L.M. AZ STATE OFFICE
2007 AUG 24 A 8:17
PHOENIX, ARIZONA
BLM
Date
Stamp

Check here if this is a change of address.

LINE NO.	AMC NUMBER	CLAIM/SITE NAME	COUNTY RECORDER DATA (If available)	TWP	RNG	SEC
1	262639	YAVAPAI COUNTY DJ.#11				
2						
3						
4						
5						
6						
7						
8						
9						
10						

List additional claims on Form MCF114.

Bureau of Land Management
Arizona State Office
www.az.blm.gov

No. of Claims: 1 x \$125 = 125.00
Check No: 4924 Init. SPJ
Receipt No.: 552309
For BLM Use Only

Form: MCF112
Revised July 2005

This form is available from the **Arizona Department of Mines and Mineral Resources** and may be reproduced.

United States Department of the Interior
Bureau of Land Management
 BUSINESS & SUPPORT SVCS DIV
 ONE N CENTRAL AVE SUITE 800
 PHOENIX, AZ 85004 -4427
 Phone: (602) 417-9200

Receipt

No: 1552307

Transaction #: 1603842	
Date of Transaction: 08/24/2007	
CUSTOMER:	DAVID JORDAN 510 N 95TH PL MESA, AZ 85207

LINE #	QTY	DESCRIPTION	REMARKS	UNIT PRICE	TOTAL
1	1.00	LOCATABLE MINERALS / MINING CLAIMS-NOT NEW-UNADJUD, ONE AUTH NO. ONLY / MINING CLAIM MONEY RECEIVED (455) CASES: AMC262639/\$125.00	MAINT 2008 (1)	- n/a -	125.00
TOTAL:					\$125.00

PAYMENT INFORMATION					
1	AMOUNT:	\$125.00	POSTMARKED:	8/22/07 0:00	
	TYPE:	CHECK	RECEIVED:	08/24/2007	
	CHECK NO:	4924			
	NAME:	JORDAN, DAVID 510 N 95TH PL MESA AZ 85207			

REMARKS

This receipt was generated by the automated BLM Collections and Billing System and is a paper representation of a portion of the official electronic record contained therein.

UNITED STATES
DEPARTMENT OF THE INTERIOR
BUREAU OF LAND MANAGEMENT

AMC 203191
AMC 262634

CREDIT CARD PAYMENT 2008
FOR MINING CLAIM MAINTENANCE FEE

NAME Robert JORDAN
ADDRESS 6546 E Adobe Road
CITY Mesa STATE AZ ZIP 85205-6005
PHONE # (480) 985-5550

SEND RECEIPT TO ABOVE ADDRESS
SEND RECEIPT TO: _____

AMC NUMBER

CLAIM/SITE NAME

AMC 203191
262638

Honey Bee
DJ10

DATE STAMP

RECEIVED
B.L.M. AZ STATE OFFICE
2007 AUG -3 A 11:51
PHOENIX, ARIZONA

TELEPHONE SUBMISSION - ACCURACY OF THE ABOVE INFORMATION
IS THE RESPONSIBILITY OF THE CLAIMANT/OWNER

FOR OFFICIAL USE ONLY

8/17/07 RE
DATE INITIALS VERIFIED

COUNT 2 \$ 250.00 INITIALS EG

#1540923

United States Department of the Interior
Bureau of Land Management
 BUSINESS & SUPPORT SVCS DIV
 ONE N CENTRAL AVE SUITE 800
 PHOENIX, AZ 85004 -4427
 Phone: (602) 417-9200

Receipt

No: 1540923

Transaction #: 1592251	
Date of Transaction: 08/10/2007	
CUSTOMER:	ROBERT JORDAN 6546 E ADOBE RD MESA,AZ 85205

LINE #	QTY	DESCRIPTION	REMARKS	UNIT PRICE	TOTAL
1	1.00	LOCATABLE MINERALS / MINING CLAIMS- NOT NEW-UNADJUD,ONE AUTH NO. ONLY / MINING CLAIM MONEY RECEIVED (455) CASES: AMC203191/\$250.00	MAINT 2008/2	- n/a -	250.00
TOTAL:					\$250.00

PAYMENT INFORMATION					
NOTE: Items will appear on credit card statement as "Bureau of Land Management".					
1	AMOUNT:	\$250.00	POSTMARKED:	N/A	
	TYPE:	CREDIT CARD	RECEIVED:	08/10/2007	
	NAME:	JORDAN, ROBERT 6546 E ADOBE RD MESA AZ 85205			
	CARD NO:	XXXXXXXXXXXX9314	AUTH CODE:	75895B	
	NAME ON CARD:	ROBERT JORDAN			
	EXPIRES:	05/31/2009			
	SIGNATURE:				

REMARKS

This receipt was generated by the automated BLM Collections and Billing System and is a paper representation of a portion of the official electronic record contained therein.

United States Department of the Interior
Bureau of Land Management
 BUSINESS & SUPPORT SVCS DIV
 ONE N CENTRAL AVE
 PHOENIX, AZ 85004 -2203
 Phone: (602) 417-9200

Receipt

No:

1326180

Transaction #: 1371128	
Date of Transaction: 08/02/2006	
CUSTOMER:	ROBERT JORDAN 6546 E ADOBE RD MESA, AZ 85205

AMC 262634
AMC 203191

LINE #	QTY	DESCRIPTION	REMARKS	UNIT PRICE	TOTAL
1	1.00	LOCATABLE MINERALS / MINING CLAIMS-NOT NEW-UNADJUD, ONE AUTH NO. ONLY / MINING CLAIM MONEY RECEIVED (455) CASES: AMC203191/\$250.00	MAINT 2007 (2)	- n/a -	250.00
TOTAL:					\$250.00

PAYMENT INFORMATION			
1	AMOUNT:	\$250.00	POSTMARKED: N/A
	TYPE:	CHECK	RECEIVED: 08/02/2006
	CHECK NO:	4775	
	NAME:	JORDAN, ROBERT 6546 E ADOBE RD MESA AZ 85205	

REMARKS

This receipt was generated by the automated BLM Collections and Billing System and is a paper representation of a portion of the official electronic record contained therein.

ENTERED IN COMPUTER
RE 8/2/06

\$125.00

MAINTENANCE FEE PAYMENT

~~\$100.00~~ MAINTENANCE FEE PAYMENT DUE ON OR BEFORE AUGUST 31, 19 2006
IN LIEU OF ASSESSMENT WORK FOR THE UPCOMING ASSESSMENT
YEAR BEGINNING SEPTEMBER 1 OF THE YEAR NOTED ABOVE.

BUREAU OF LAND MANAGEMENT
ARIZONA STATE OFFICE
222 NORTH CENTRAL AVENUE
PHOENIX, AZ 85004

COUNT: 2 \$ 250 INT: RF FOR
OFFICIAL USE ONLY

THE CLAIMS ARE SITUATED IN YAVAPAI COUNTY, ARIZONA.

BLM SERIAL NUMBERS

NAMES OF CLAIMS OR SITES

A MC _____ THRU A MC _____
COUNTY BOOK/DOCKET _____, PAGE(S) OR FEE NO(S) _____
A MC _____ THRU A MC _____
COUNTY BOOK/DOCKET _____, PAGE(S) OR FEE NO(S) _____

(OR) IF NOT CONSECUTIVE NUMBERS LIST SEPARATELY BELOW:

BLM SERIAL NUMBERS	NAME OF CLAIMS/SITES	COUNTY BOOK/DOCKET & PAGE OR FEE NUMBER
A MC <u>203191</u>	<u>HONEYBEE</u>	<u>2541/191</u>
A MC <u>262638</u>	<u>DJ-10</u>	<u>2713/239</u>
A MC _____	_____	_____
A MC _____	_____	_____
A MC _____	_____	_____
A MC _____	_____	_____
A MC _____	_____	_____
A MC _____	_____	_____
A MC _____	_____	_____
A MC _____	_____	_____
A MC _____	_____	_____
A MC _____	_____	_____

CLAIMANT'S NAME: ROBERT JORDAN

ADDRESS: 6546 E. WOODS CITY: MESA STATE: AZ ZIP: 85205
 CHECK HERE IF THIS PHONE: (480) 985-5350
IS A CHANGE OF ADDRESS

SIGNATURE: Robert Jordan
TO RECORD WITH THE COUNTY, ONE CLAIMANT OR THE AGENT MUST SIGN

LIST ALL ADDITIONAL OWNERS ON REVERSE SIDE OF THIS FORM

FOR OFFICIAL USE ONLY
ENTERED INTO COMPUTER: 8/4/06 RF
DATE INITIALS VERIFIED

RECEIVED
BLM, AZ STATE OFFICE
PHOENIX, ARIZONA
2006 AUG -2 A 10:56

MAINTENANCE FEE PAYMENT

AMC 262634

\$100.00 MAINTENANCE FEE PAYMENT DUE ON OR BEFORE SEP 01 2006
IN LIEU OF ASSESSMENT WORK FOR THE UPCOMING ASSESSMENT
YEAR BEGINNING SEPTEMBER 1 OF THE YEAR NOTED ABOVE.

Bureau Of Land Management
Arizona State Office
222 North Central Avenue
Phoenix, AZ. 85004-2203

COUNT: 1 \$ 125 INT: RE
FOR OFFICIAL USE ONLY

THE CLAIMS ARE SITUATED IN YAVAPAI COUNTY, ARIZONA.

BLM SERIAL NUMBERS

NAMES OF CLAIMS OR SITES

A MC 262639 THRU A MC _____ D.J. # 11
COUNTY BOOK/DOCKET _____, PAGE(S) OR FEE NO(S) _____

A MC _____ THRU A MC _____
COUNTY BOOK/DOCKET _____, PAGE(S) OR FEE NO(S) _____

(OR) IF NOT CONSECUTIVE NUMBERS LIST SEPARATELY BELOW:

BLM SERIAL NUMBERS	NAME OF CLAIMS/SITES	COUNTY BOOK/DOCKET & PAGE OR FEE NUMBER
A MC _____	_____	_____
A MC _____	_____	_____
A MC _____	_____	_____
A MC _____	_____	_____
A MC _____	_____	_____
A MC _____	_____	_____
A MC _____	_____	_____
A MC _____	_____	_____
A MC _____	_____	_____
A MC _____	_____	_____

CLAIMANT'S NAME: DAVID JORDAN
ADDRESS: 510 N 95TH PL CITY: MESA STATE: AZ

CHECK HERE IF THIS IS A CHANGE OF ADDRESS PHONE: (480) 986-6550 ZIP: 85207

SIGNATURE: David Jordan
TO RECORD WITH THE COUNTY, ONE CLAIMANT OR THE AGENT MUST SIGN

LIST ALL ADDITIONAL OWNERS ON REVERSE SIDE OF THIS FORM

FOR OFFICIAL USE ONLY
ENTERED INTO COMPUTER: 9/11/06 RE
DATE INITIALS VERIFIED

RECEIVED
AZ STATE OFFICE
AUG 22 A 9:37
PHOENIX, ARIZONA
TIME STAMP

United States Department of the Interior
Bureau of Land Management
 BUSINESS & SUPPORT SVCS DIV
 ONE N CENTRAL AVE
 PHOENIX, AZ 85004 -2203
 Phone: (602) 417-9200

Receipt

No: 1340807

Transaction #: 1386015	
Date of Transaction: 08/22/2006	
CUSTOMER:	DAVID JORDAN MESA GOLDDIGGERS INC 510 N 95TH PLACE MESA, AZ 85207

LINE #	QTY	DESCRIPTION	REMARKS	UNIT PRICE	TOTAL
1	1.00	LOCATABLE MINERALS / MINING CLAIMS-NOT NEW-UNADJUD, ONE AUTH NO. ONLY / MINING CLAIM MONEY RECEIVED (455) CASES: AMC262639/\$125.00	MAINT 2007 (1)	- n/a -	125.00
TOTAL:					\$125.00

PAYMENT INFORMATION					
1	AMOUNT:	\$125.00	POSTMARKED:	08/18/2006	
	TYPE:	CHECK	RECEIVED:	08/22/2006	
	CHECK NO:	2134			
	NAME:	MESA GOLDDIGGERS INC. 510 N 95TH PLACE MESA AZ 85207			

REMARKS	

This receipt was generated by the automated BLM Collections and Billing System and is a paper representation of a portion of the official electronic record contained therein.

United States Department of the Interior
Bureau of Land Management
 BUSINESS & SUPPORT SVCS DIV
 222 N CENTRAL AVE
 PHOENIX, AZ 85004 -2203
 Phone: (602) 417-9200

Receipt

No: 1138871

Transaction #: 1178044		AMC 262634
Date of Transaction: 08/26/2005		AMC 339328
CUSTOMER:	DAVID JORDAN 510 N 95TH PL MESA, AZ 85207	AMC 240056

LINE #	QTY	DESCRIPTION	REMARKS	UNIT PRICE	TOTAL
1	1.00	LOCATABLE MINERALS / MINING CLAIMS- NOT NEW-UNADJUD, ONE AUTH NO. ONLY / MINING CLAIM MONEY RECEIVED (455) CASES: AMC262639/\$500.00	MAINT 2006 (4)	- n/a -	500.00
TOTAL:					\$500.00

PAYMENT INFORMATION			
1	AMOUNT:	\$500.00	POSTMARKED: 08/24/2005
	TYPE:	CHECK	RECEIVED: 08/25/2005
	CHECK NO:	2084	
	NAME:	MESA GOLDDIGGERS INC 510 N 95TH PL MESA AZ 85207	

REMARKS

This receipt was generated by the automated BLM Collections and Billing System and is a paper representation of a portion of the official electronic record contained therein.

ENTERED IN COMPUTER

RE 9/23/05

MAINTENANCE FEE PAYMENT

\$¹²⁵~~100~~

Mining Claim Maintenance Fee Payment of \$~~100~~ per claim or site is due on or before September 1, 2005 in lieu of assessment work for the upcoming assessment year beginning September 1 of the year noted above.

BUREAU OF LAND MANAGEMENT
ARIZONA STATE OFFICE
222 NORTH CENTRAL AVENUE
PHOENIX, AZ 85004
602-417-9200
www.az.blm.gov

FOR BLM USE ONLY	
NO. OF CLAIMS: _____	X \$100 = \$ _____
RECEIPT NO.: _____	CHECK NO.: _____
INIT: _____	_____

BLM SERIAL
NUMBERS

NAME OF CLAIMS/SITES

- 1. AMC 262639
- 2. AMC _____
- 3. AMC _____
- 4. AMC _____
- 5. AMC _____
- 6. AMC _____
- 7. AMC _____
- 8. AMC _____
- 9. AMC _____
- 10. AMC _____

D.J. # 11

List additional claims on the reverse side of this form.

CLAIMANT'S NAME: DAVID JORDAN

ADDRESS: 510 N 95TH PL.

CITY: MESA STATE: AZ ZIP: 85207

PHONE: 480-986-6550


David Jordan

CHECK HERE IF THIS IS A CHANGE OF ADDRESS

ARIZONA
STATE OFFICE
PHOENIX, ARIZONA

2005 AUG 25 P 12:21

RECEIVED
BUREAU OF
LAND MANAGEMENT



ENTERED IN COMPUTER

RS 9/23/05

MAINTENANCE FEE PAYMENT

Mining Claim Maintenance Fee Payment of \$~~100~~¹²⁵ per claim or site is due on or before September 1, 2005 in lieu of assessment work for the upcoming assessment year beginning September 1 of the year noted above.

BUREAU OF LAND MANAGEMENT
ARIZONA STATE OFFICE
222 NORTH CENTRAL AVENUE
PHOENIX, AZ 85004
602-417-9200
www.az.blm.gov

FOR BLM USE ONLY
NO. OF CLAIMS: 1 X \$100 = \$ 100
RECEIPT NO.: _____ CHECK NO.: _____
INIT: _____

BLM SERIAL
NUMBERS

NAME OF CLAIMS/SITES

- | | |
|----------------------|--------------|
| 1. AMC <u>339328</u> | <u>MGD#1</u> |
| 2. AMC <u>339329</u> | <u>MGD#2</u> |
| 3. AMC _____ | _____ |
| 4. AMC _____ | _____ |
| 5. AMC _____ | _____ |
| 6. AMC _____ | _____ |
| 7. AMC _____ | _____ |
| 8. AMC _____ | _____ |
| 9. AMC _____ | _____ |
| 10. AMC _____ | _____ |

List additional claims on the reverse side of this form.


~~AGENT'S~~
CLAIMANT'S NAME: DAVID JORDAN
ADDRESS: 510 N ASTA PL
CITY: MESA STATE: AZ ZIP: 85207
PHONE: 480-986-6550

CHECK HERE IF THIS IS A CHANGE OF ADDRESS

ARIZONA
STATE OFFICE
PHOENIX, ARIZONA

2005 AUG 25 P 12:21

RECEIVED
BUREAU OF
LAND MANAGEMENT



ENTERED IN COMPUTER

88 9/23/05

CREDIT CARD PAYMENT
FOR MINING CLAIM MAINTENANCE FEE

NAME Dennis Jordan

ADDRESS 2216 E. Jerome

CITY Mesa STATE AZ ZIP 85204

PHONE # (480) 497-4392

SEND RECEIPT TO ABOVE ADDRESS
SEND RECEIPT TO: _____


AMC NUMBER 240061 CLAIM/SITE NAME charm #6

DATE STAMP

COUNT 1 \$ 125.⁰⁰ INITIALS MC

TELEPHONE SUBMISSION - ACCURACY OF THE ABOVE INFORMATION
IS THE RESPONSIBILITY OF THE CLAIMANT/OWNER

FOR OFFICIAL USE ONLY



DATE	INITIALS	VERIFIED

ARIZONA STATE OFFICE PHOENIX, ARIZONA
RECEIVED BUREAU OF LAND MANAGEMENT
2005 AUG 25 P 12: 21
ENTERED IN COMPUTER

RE 9/23/05

**United States Department of the Interior
Bureau of Land Management**

BUSINESS & SUPPORT SVCS DIV
222 N CENTRAL AVE
PHOENIX, AZ 85004 -2203
Phone: (602) 417-9200

Receipt	
No:	1122199

Transaction #: 1161133
Date of Transaction: 08/04/2005

AMC 203191
AMC 262634

CUSTOMER: ROBERT JORDAN
6546 E ADOBE RD
MESA, AZ 85205

LINE #	QTY	DESCRIPTION	REMARKS	UNIT PRICE	TOTAL
1	1.00	LOCATABLE MINERALS / MINING CLAIMS-NOT NEW-UNADJUD, ONE AUTH NO. ONLY / MINING CLAIM MONEY RECEIVED (455) CASES: AMC203191/\$250.00	MAINT 2006 -2	- n/a -	250.00
TOTAL:					\$250.00

PAYMENT INFORMATION		
NOTE: Items will appear on credit card statement as "Bureau of Land Management".		
1	AMOUNT: \$250.00	POSTMARKED: N/A
	TYPE: CREDIT CARD	RECEIVED: 08/04/2005
	NAME: JORDAN, ROBERT 6546 E ADOBE RD MESA AZ 85205	
	CARD NO: XXXXXXXXXXXX2769	AUTH CODE: 848066
	NAME ON CARD: ROBERT JORDAN	
	EXPIRES: 08/31/2006	
	SIGNATURE:	

REMARKS

This receipt was generated by the automated BLM Collections and Billing System and is a paper representation of a portion of the official electronic record contained therein.

ENTERED IN COMPUTER

RS 8/15/05

UNITED STATES
DEPARTMENT OF THE INTERIOR
BUREAU OF LAND MANAGEMENT

CREDIT CARD PAYMENT
FOR MINING CLAIM MAINTENANCE FEE

NAME Robert W. JORDAN

ADDRESS 6546 E ADOBE RD

CITY MESA STATE AZ ZIP 85205

PHONE # (480) 985-5550

AMC NUMBER
203191
262638

CLAIM/SITE NAME
HONEY BEE
DJ #10

DATE STAMP

TELEPHONE SUBMISSION - ACCURACY OF THE ABOVE INFORMATION
IS THE RESPONSIBILITY OF THE CLAIMANT/OWNER

FOR OFFICIAL USE ONLY

8/4/05 EC _____
DATE INITIALS VERIFIED

COUNT 2 \$ 250⁰⁰ INITIALS EC

PHOENIX, ARIZONA

2005 AUG - 4 A 10 33

RECEIVED
B.L.M. AZ STATE OFFICE

ENTERED IN COMPUTER

RS 8/15/05

AMC 262634

MAINTENANCE FEE PAYMENT

Mining Claim Maintenance Fee Payment of \$100 per claim or site is due on or before September 1, 2004, in lieu of assessment work for the upcoming assessment year beginning September 1 of the year noted above.

BUREAU OF LAND MANAGEMENT
ARIZONA STATE OFFICE
222 NORTH CENTRAL AVENUE
PHOENIX, AZ 85004
602-417-9200
www.az.blm.gov

FOR BLM USE ONLY	
NO. OF CLAIMS: <u>1</u>	X \$100 = \$ <u>125</u>
RECEIPT NO.: <u>910044</u>	CHECK NO.: <u>2014</u>
INIT: <u>Se</u>	

BLM SERIAL
NUMBERS

NAME OF CLAIMS/SITES

1. AMC 262639
2. AMC _____
3. AMC _____
4. AMC _____
5. AMC _____
6. AMC _____
7. AMC _____
8. AMC _____
9. AMC _____
10. AMC _____

- D.J. # 11
- _____
- _____
- _____
- _____
- _____
- _____
- _____
- _____
- _____

List additional claims on the reverse side of this form.

CLAIMANT'S NAME: DAVID JORDAN

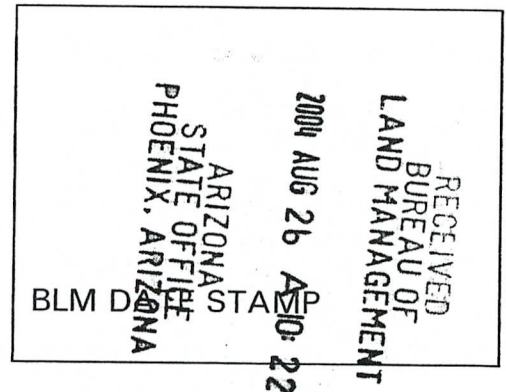
ADDRESS: 510 N 95TH PL.

CITY: MESA STATE: AZ ZIP: 85207

PHONE: 480-986-6550

David Jordan

CHECK HERE IF THIS IS A CHANGE OF ADDRESS



ENTERED IN COMPUTER

RS 9/21/2004
verify 10/06/04 Se

BLM SERIAL
NUMBERS

NAME OF CLAIMS/SITES

- 11. AMC _____
- 12. AMC _____
- 13. AMC _____
- 14. AMC _____
- 15. AMC _____
- 16. AMC _____
- 17. AMC _____
- 18. AMC _____
- 19. AMC _____
- 20. AMC _____

43 CFR 3833.0-5(e) (August 30, 1994) requires that the names of all of the owners and their current addresses shall be identified on all instruments required to be recorded or filed by the regulation, 43 CFR Subpart 3833.

NAME: _____ ADDRESS: _____
CITY: _____ STATE: _____ ZIP: _____ IS THIS A NEW ADDRESS

NAME: _____ ADDRESS: _____
CITY: _____ STATE: _____ ZIP: _____ IS THIS A NEW ADDRESS

NAME: _____ ADDRESS: _____
CITY: _____ STATE: _____ ZIP: _____ IS THIS A NEW ADDRESS

NAME: _____ ADDRESS: _____
CITY: _____ STATE: _____ ZIP: _____ IS THIS A NEW ADDRESS

Signature: *David Jordan*

To record with the County, one claimant or an agent must sign

August 1, 2002

AUGUST 1, 2002
 10:55 AM
 DEEMED
 OFFICE
 WISCONSIN
 COUNTY OF
 ADOPTED

FOR BLM USE ONLY	
DATE ENTERED INTO COMPUTER:	_____
INITIALS:	_____ VERIFIED: _____

United States Department of the Interior
Bureau of Land Management
BUSINESS & SUPPORT SVCS DIV
222 N CENTRAL AVE
PHOENIX, AZ 85004 -2203
Phone: (602) 417-9200

Receipt

No: 940044

Transaction #: 974399

Date of Transaction: 08/27/2004

CUSTOMER: DAVID JORDAN
510 N 95THE PL
MESA,AZ 85207

LINE #	QTY	DESCRIPTION	REMARKS	UNIT PRICE	TOTAL
1	1.00	LOCATABLE MINERALS / MINING CLAIMS-NOT NEW-UNADJUD,ONE AUTH NO. ONLY / MINING CLAIM MONEY RECEIVED (455) CASES: AMC262639/\$375.00	MAINT 2005 (3)	- n/a -	375.00
TOTAL:					\$375.00

PAYMENT INFORMATION

1	AMOUNT: \$375.00	POSTMARKED: 08/24/2004
	TYPE: CHECK	RECEIVED: 08/26/2004
	CHECK NO: 2014	
	NAME: JORDAN, DAVID	
	510 N 95THE PL	
	MESA AZ 85207	

REMARKS

This receipt was generated by the automated BLM Collections and Billing System and is a paper representation of a portion of the official electronic record contained therein.

Amc 203191

Amc 262634

MAINTENANCE FEE PAYMENT

\$100.00 MAINTENANCE FEE PAYMENT DUE ON OR BEFORE AUGUST 31, 2004
IN LIEU OF ASSESSMENT WORK FOR THE UPCOMING ASSESSMENT
YEAR BEGINNING SEPTEMBER 1 OF THE YEAR NOTED ABOVE.

Bureau Of Land Management
Arizona State Office
222 North Central Avenue
Phoenix, AZ. 85004-2203

CC	# 923828
COUNT: <u>2</u>	\$ <u>250⁰⁰</u> INT: <u>(72)</u>
FOR OFFICIAL USE ONLY	

THE CLAIMS ARE SITUATED IN YAVAPAI COUNTY,
ARIZONA.

BLM SERIAL NUMBERS	NAMES OF CLAIMS OR SITES
A MC _____ THRU A MC _____	_____
COUNTY BOOK/DOCKET _____,	PAGE(S) OR FEE NO(S) _____
A MC _____ THRU A MC _____	_____
COUNTY BOOK/DOCKET _____,	PAGE(S) OR FEE NO(S) _____

(OR) IF NOT CONSECUTIVE NUMBERS LIST SEPARATELY BELOW:

BLM SERIAL NUMBERS	NAME OF CLAIMS/SITES	COUNTY BOOK/DOCKET & PAGE OR FEE NUMBER
A MC <u>203191</u>	<u>HONEY FEE</u>	<u>2541/191</u>
A MC <u>262638</u>	<u>DJ-10</u> <u>211 251</u>	<u>2713/239</u>
A MC _____	_____	_____
A MC _____	_____	_____
A MC _____	_____	_____
A MC _____	_____	_____
A MC _____	_____	_____
A MC _____	_____	_____
A MC _____	_____	_____

RECEIVED
 BLM. AZ STATE OFFICE
 2004 AUG -9 A 10:12
 PHOENIX, ARIZONA

CLAIMANT'S NAME: ROBERT JORDAN
ADDRESS: 6546 EAST ADOBE RD CITY: MESA STATE: AZ

CHECK HERE IF THIS IS A CHANGE OF ADDRESS
PHONE: 480 985-5550 ZIP: 85205

SIGNATURE: Robert Jordan
TO RECORD WITH THE COUNTY, ONE CLAIMANT OR THE AGENT MUST SIGN

ENTERED INTO COMPUTER
SEP 10 2004 PR

LIST ALL ADDITIONAL OWNERS ON REVERSE SIDE OF THIS FORM

FOR OFFICIAL USE ONLY

United States Department of the Interior
Bureau of Land Management
 BUSINESS & SUPPORT SVCS DIV
 222 N CENTRAL AVE
 PHOENIX, AZ 85004 -2203
 Phone: (602) 417-9200

Receipt	
No:	923828

Transaction #: 957958
Date of Transaction: 08/09/2004
CUSTOMER: ROBERT JORDAN 6546 E ADOBE RD MESA, AZ 85205

LINE #	QTY	DESCRIPTION	REMARKS	UNIT PRICE	TOTAL
1	1.00	LOCATABLE MINERALS / MINING CLAIMS-NOT NEW-UNADJUD, ONE AUTH NO. ONLY / MINING CLAIM MONEY RECEIVED (455) CASES: AMC203191/\$250.00	MAINT 2005/2	- n/a -	250.00
TOTAL:					\$250.00

PAYMENT INFORMATION			
NOTE: Items will appear on credit card statement as "Bureau of Land Management".			
1	AMOUNT:	\$250.00	POSTMARKED: N/A
	TYPE:	CREDIT CARD	RECEIVED: 08/09/2004
	NAME:	JORDAN, ROBERT 6546 E ADOBE RD MESA AZ 85205	
	CARD NO:	XXXXXXXXXXXX2769	AUTH CODE: 260604
	NAME ON CARD:	JORDAN/ROBERT W	
	EXPIRES:	08/31/2006	
	SIGNATURE:		

REMARKS

This receipt was generated by the automated BLM Collections and Billing System and is a paper representation of a portion of the official electronic record contained therein.

DMC 203191
AMC 262634

MAINTENANCE FEE PAYMENT

\$100.00 MAINTENANCE FEE PAYMENT DUE ON OR BEFORE AUGUST 31, 192003
IN LIEU OF ASSESSMENT WORK FOR THE UPCOMING ASSESSMENT
YEAR BEGINNING SEPTEMBER 1 OF THE YEAR NOTED ABOVE.

Bureau Of Land Management
Arizona State Office
222 North Central Avenue
Phoenix, AZ. 85004-2203

CASH # 722815
COUNT: 2 \$ 200.00 INT:
FOR OFFICIAL USE ONLY

THE CLAIMS ARE SITUATED IN YAVAPAI COUNTY,
ARIZONA.

BLM SERIAL NUMBERS NAMES OF CLAIMS OR SITES
A MC _____ THRU A MC _____
COUNTY BOOK/DOCKET _____, PAGE(S) OR FEE NO(S) _____
A MC _____ THRU A MC _____
COUNTY BOOK/DOCKET _____, PAGE(S) OR FEE NO(S) _____

(OR) IF NOT CONSECUTIVE NUMBERS LIST SEPARATELY BELOW:

BLM SERIAL NUMBERS	NAME OF CLAIMS/SITES	COUNTY BOOK/DOCKET & PAGE OR FEE NUMBER
A MC <u>203191</u>	<u>HONEYEYE</u>	<u>2541/191</u>
A MC <u>262638</u>	<u>DJ-10</u>	<u>2713/239</u>
A MC _____	_____	_____
A MC _____	_____	_____
A MC _____	_____	_____
A MC _____	_____	_____
A MC _____	_____	_____
A MC _____	_____	_____
A MC _____	_____	_____

RECEIVED
B.L.M. AZ STATE OFFICE
2003 AUG -4 A 11:08
PHOENIX, ARIZONA

8/13/2003
ENTERED INTO COMPUTER

CLAIMANT'S NAME: ROBERT JORDAN

ADDRESS: 6546 E. ADOBE RD. CITY: MESA STATE: AZ

CHECK HERE IF THIS IS A CHANGE OF ADDRESS PHONE: (480) 985-5560 ZIP: 85202

SIGNATURE: Robert Jordan
TO RECORD WITH THE COUNTY, ONE CLAIMANT OR THE AGENT MUST SIGN

TIME STAMP

LIST ALL ADDITIONAL OWNERS ON REVERSE SIDE OF THIS FORM

FOR OFFICIAL USE ONLY

United States Department of the Interior
Bureau of Land Management
 BUSINESS & SUPPORT SVCS DIV
 222 N CENTRAL AVE
 PHOENIX, AZ 85004 -2203
 Phone: (602) 417-9200

Receipt	
No:	722815

Transaction #: 752053
Date of Transaction: 08/04/2003
CUSTOMER: ROBERT JORDAN 6546 E ADOBE RD MESA, AZ 85205

LINE #	QTY	DESCRIPTION	REMARKS	UNIT PRICE	TOTAL
1	1.00	LOCATABLE MINERALS / MINING CLAIMS-NOT NEW-UNADJUD, ONE AUTH NO. ONLY / MINING CLAIM MONEY RECEIVED (455) CASES: AMC203191/\$200.00	MAINT 2004 (2)	- n/a -	200.00
TOTAL:					\$200.00

PAYMENT INFORMATION			
1	AMOUNT:	\$200.00	POSTMARKED: N/A
	TYPE:	CASH	RECEIVED: 08/04/2003
	NAME:	JORDAN, ROBERT 6546 E ADOBE RD MESA AZ 85205	

REMARKS

This receipt was generated by the automated BLM Collections and Billing System and is a paper representation of a portion of the official electronic record contained therein.

Amc 262634

Amc 339328

MAINTENANCE FEE PAYMENT

**\$100.00 MAINTENANCE FEE PAYMENT DUE ON OR BEFORE AUGUST 31, 2003
IN LIEU OF ASSESSMENT WORK FOR THE UPCOMING ASSESSMENT
YEAR BEGINNING SEPTEMBER 1 OF THE YEAR NOTED ABOVE.**

BUREAU OF LAND MANAGEMENT
ARIZONA STATE OFFICE
3707 NORTH 7TH STREET
PHOENIX, AZ 85014 (OR)
P.O. BOX 16563, PHOENIX, AZ 85011

CR 510
COUNT: <u>2</u> \$ <u>200</u> INT. <u>C</u>
FOR OFFICIAL USE ONLY

THE CLAIMS ARE SITUATED IN Gila COUNTY, ARIZONA.

BLM SERIAL NUMBERS 339328 THRU A MC 339329 NAMES OF CLAIMS OR SITES MGD#1 and MGD#2

COUNTY BOOK/DOCKET _____, PAGE(S) OR FEE NO(S) 96-006562 & 96-006563

A MC _____ THRU A MC _____

COUNTY BOOK/DOCKET _____, PAGE(S) OR FEE NO(S) _____

(OR) IF NOT CONSECUTIVE NUMBERS LIST SEPARATELY BELOW:

BLM SERIAL NUMBERS	NAME OF CLAIMS/SITES	COUNTY BOOK/DOCKET & PAGE OR FEE NUMBER
A MC _____	_____	_____
A MC _____	_____	_____
A MC _____	_____	_____
A MC _____	_____	_____
A MC _____	_____	_____
A MC _____	_____	_____
A MC _____	_____	_____
A MC _____	_____	_____
A MC _____	_____	_____
A MC _____	_____	_____

AGENTS CLAIMANT'S NAME: Gene MROTEK

ADDRESS: 12200 SR 69 # 378 CITY: Dewey STATE: AZ

CHECK HERE IF THIS IS A CHANGE OF ADDRESS PHONE: 928-772-8922 ZIP: 86327

SIGNATURE: Gene Mrotek
TO RECORD WITH THE COUNTY, ONE CLAIMANT OR THE AGENT MUST SIGN

LIST ALL ADDITIONAL OWNERS ON REVERSE SIDE OF THIS FORM

FOR OFFICIAL USE ONLY
ENTERED INTO COMPUTER: _____
DATE _____ INITIALS _____ VERIFIED _____

9/29/03
ENTERED INTO COMPUTER

RECEIVED
BUREAU OF
LAND MANAGEMENT
PHOENIX, ARIZONA
AUG 26 A 11:06
TIME STAMP

MAINTENANCE FEE PAYMENT

**\$100.00 MAINTENANCE FEE PAYMENT DUE ON OR BEFORE AUGUST 31, 2003
IN LIEU OF ASSESSMENT WORK FOR THE UPCOMING ASSESSMENT
YEAR BEGINNING SEPTEMBER 1 OF THE YEAR NOTED ABOVE.**

BUREAU OF LAND MANAGEMENT
ARIZONA STATE OFFICE
3707 NORTH 7TH STREET
PHOENIX, AZ 85014 (OR)
P.O. BOX 16563, PHOENIX, AZ 85011

OK 510

COUNT: 1 \$ 100 INT: 0
FOR OFFICIAL USE ONLY

THE CLAIMS ARE SITUATED IN Yavapai COUNTY, ARIZONA.

BLM SERIAL NUMBERS NAMES OF CLAIMS OR SITES

A MC 262639 THRU A MC _____ DJ # 11

COUNTY BOOK/DOCKET _____, PAGE(S) OR FEE NO(S) _____

A MC _____ THRU A MC _____

COUNTY BOOK/DOCKET _____, PAGE(S) OR FEE NO(S) _____

2 of 2

(OR) IF NOT CONSECUTIVE NUMBERS LIST SEPARATELY BELOW:

BLM SERIAL NUMBERS	NAME OF CLAIMS/SITES	COUNTY BOOK/DOCKET & PAGE OR FEE NUMBER
A MC _____	_____	_____
A MC _____	_____	_____
A MC _____	_____	_____
A MC _____	_____	_____
A MC _____	_____	_____
A MC _____	_____	_____
A MC _____	_____	_____
A MC _____	_____	_____
A MC _____	_____	_____
A MC _____	_____	_____

CLAIMANT'S NAME: David Jordan

ADDRESS: 510 N. 95th Place CITY: Mesa STATE: AZ

PHONE: 480-986-6550 ZIP: 85207

CHECK HERE IF THIS IS A CHANGE OF ADDRESS

SIGNATURE: David Jordan
TO RECORD WITH THE COUNTY, ONE CLAIMANT OR THE AGENT MUST SIGN

LIST ALL ADDITIONAL OWNERS ON REVERSE SIDE OF THIS FORM

FOR OFFICIAL USE ONLY

ENTERED INTO COMPUTER: _____

DATE	INITIALS	VERIFIED
------	----------	----------

TIME STAMP

RECEIVED
BUREAU OF
LAND MANAGEMENT

2003 AUG 26 A 11: 06

ARIZONA
STATE OFFICE
PHOENIX, ARIZONA

**United States Department of the Interior
Bureau of Land Management**

BUSINESS & SUPPORT SVCS DIV
222 N CENTRAL AVE
PHOENIX, AZ 85004 -2203
Phone: (602) 417-9200

Receipt	
No:	740190

Transaction #: 769727
Date of Transaction: 08/27/2003

CUSTOMER:	MESA GOLDDIGGERS 510 N 95TH PL MESA,AZ 85207
-----------	--

LINE #	QTY	DESCRIPTION	REMARKS	UNIT PRICE	TOTAL
1	1.00	LOCATABLE MINERALS / MINING CLAIMS-NOT NEW-UNADJUD,ONE AUTH NO. ONLY / MINING CLAIM MONEY RECEIVED (455) CASES: AMC339328/\$300.00	MAINT 2004 (3)	- n/a -	300.00
TOTAL:					\$300.00

PAYMENT INFORMATION					
1	AMOUNT:	\$300.00	POSTMARKED:	08/23/2003	
	TYPE:	CHECK	RECEIVED:	08/26/2003	
	CHECK NO:	510			
	NAME:	MESA GOLDDIGGERS INC. 510 N 95TH PL MESA AZ 85207			

REMARKS

This receipt was generated by the automated BLM Collections and Billing System and is a paper representation of a portion of the official electronic record contained therein.

MAINTENANCE FEE PAYMENT

\$100.00 MAINTENANCE FEE PAYMENT DUE ON OR BEFORE AUGUST 31, 19__
IN LIEU OF ASSESSMENT WORK FOR THE UPCOMING ASSESSMENT
YEAR BEGINNING SEPTEMBER 1 OF THE YEAR NOTED ABOVE.

Bureau Of Land Management
Arizona State Office
222 North Central Avenue
Phoenix, AZ. 85004-2203

COUNT: _____ \$ _____ INT: _____
FOR OFFICIAL USE ONLY

THE CLAIMS ARE SITUATED IN Yavapai COUNTY,
ARIZONA.

BLM SERIAL NUMBERS

NAMES OF CLAIMS OR SITES

X A MC 356455 THRU A MC _____ Gold Tree

COUNTY BOOK/DOCKET _____, PAGE(S) OR FEE NO(S) _____

A MC _____ THRU A MC _____

COUNTY BOOK/DOCKET _____, PAGE(S) OR FEE NO(S) _____

(OR) IF NOT CONSECUTIVE NUMBERS LIST SEPARATELY BELOW:

BLM SERIAL NUMBERS	NAME OF CLAIMS/SITES	COUNTY BOOK/DOCKET & PAGE OR FEE NUMBER
A MC _____	_____	_____
A MC _____	_____	_____
A MC _____	_____	_____
A MC _____	_____	_____
A MC _____	_____	_____
A MC _____	_____	_____
A MC _____	_____	_____
A MC _____	_____	_____
A MC _____	_____	_____
A MC _____	_____	_____

CLAIMANT'S NAME: Gene MROTEK

ADDRESS: 17200 E. Hwy 69 #378 CITY: Dewey STATE: AZ

CHECK HERE IF THIS IS A CHANGE OF ADDRESS PHONE: (928) 772-8922 ZIP: 86327

SIGNATURE: Gene Mrotek
TO RECORD WITH THE COUNTY, ONE CLAIMANT OR THE AGENT MUST SIGN

LIST ALL ADDITIONAL OWNERS ON REVERSE SIDE OF THIS FORM

FOR OFFICIAL USE ONLY
ENTERED IN COMPUTER

VERIFIED
10/7/02JK

R2 49/27/2002

3.0-5(e) (August 30, 1994) REQUIRES THAT THE NAMES OF ALL OF THE OWNERS AND THEIR ADDRESSES SHALL BE IDENTIFIED ON ALL INSTRUMENTS REQUIRED TO BE RECORDED BY THE REGULATIONS, 43 CFR SUBPART 3833.

OWNER'S NAME: _____
CITY: _____ STATE: _____

CHECK HERE IF THIS IS A CHANGE OF ADDRESS
PHONE: () _____ ZIP: _____

OWNER'S NAME: _____
CITY: _____ STATE: _____

CHECK HERE IF THIS IS A CHANGE OF ADDRESS
PHONE: () _____ ZIP: _____

OWNER'S NAME: _____
CITY: _____ STATE: _____

CHECK HERE IF THIS IS A CHANGE OF ADDRESS
PHONE: () _____ ZIP: _____

OWNER'S NAME: _____
CITY: _____ STATE: _____

CHECK HERE IF THIS IS A CHANGE OF ADDRESS
PHONE: () _____ ZIP: _____

OWNER'S NAME: _____
CITY: _____ STATE: _____

CHECK HERE IF THIS IS A CHANGE OF ADDRESS
PHONE: () _____ ZIP: _____

OWNER'S NAME: _____
CITY: _____ STATE: _____

CHECK HERE IF THIS IS A CHANGE OF ADDRESS
PHONE: () _____ ZIP: _____

OWNER'S NAME: _____
CITY: _____ STATE: _____

CHECK HERE IF THIS IS A CHANGE OF ADDRESS
PHONE: () _____ ZIP: _____

MAINTENANCE FEE PAYMENT

2002

\$100.00 MAINTENANCE FEE PAYMENT DUE ON OR BEFORE AUGUST 31, 1902
IN LIEU OF ASSESSMENT WORK FOR THE UPCOMING ASSESSMENT
YEAR BEGINNING SEPTEMBER 1 OF THE YEAR NOTED ABOVE.

Bureau Of Land Management
Arizona State Office
222 North Central Avenue
Phoenix, AZ. 85004-2203

COUNT: 2 \$ 200 INT: AK
FOR OFFICIAL USE ONLY

THE CLAIMS ARE SITUATED IN Gila COUNTY,
ARIZONA.

BLM SERIAL NUMBERS NAMES OF CLAIMS OR SITES
A MC 339328 THRU A MC 339329 MGD #1 and MGD #2

COUNTY BOOK/DOCKET _____, PAGE(S) OR FEE NO(S) 96-006562 or 96-006563

A MC _____ THRU A MC _____

COUNTY BOOK/DOCKET _____, PAGE(S) OR FEE NO(S) _____

(OR) IF NOT CONSECUTIVE NUMBERS LIST SEPARATELY BELOW:

BLM SERIAL NUMBERS	NAME OF CLAIMS/SITES	COUNTY BOOK/DOCKET & PAGE OR FEE NUMBER
A MC _____	_____	_____
A MC _____	_____	_____
A MC _____	_____	_____
A MC _____	_____	_____
A MC _____	_____	_____
A MC _____	_____	_____
A MC _____	_____	_____
A MC _____	_____	_____
A MC _____	_____	_____
A MC _____	_____	_____

RECEIVED
STATE OFFICE
PHOENIX, ARIZONA
2002 AUG 12 11:42

CLAIMANT'S NAME: Agents Gene MROTEK

ADDRESS: 12200 SR 69 # 378 CITY: Dewey STATE: AZ

CHECK HERE IF THIS IS A CHANGE OF ADDRESS PHONE: (928) 772-8922 ZIP: 86327

SIGNATURE: Gene Mrotek
TO RECORD WITH THE COUNTY, ONE CLAIMANT OR THE AGENT MUST SIGN

TIME STAMP

LIST ALL ADDITIONAL OWNERS ON REVERSE SIDE OF THIS FORM

FOR OFFICIAL USE ONLY
ENTERED INTO COMPUTER: RE 9/27/2002

REGULATION 3833.0-5(e) (August 30, 1994) REQUIRES THAT THE NAMES OF ALL OF THE OWNERS AND THEIR CURRENT ADDRESSES SHALL BE IDENTIFIED ON ALL INSTRUMENTS REQUIRED TO BE RECORDED AND FILED BY THE REGULATIONS, 43 CFR SUBPART 3833.

OWNER'S NAME: _____

ADDRESS: _____ CITY: _____ STATE: _____

CHECK HERE IF THIS IS CHANGE OF ADDRESS PHONE: () ZIP: _____

OWNER'S NAME: _____

ADDRESS: _____ CITY: _____ STATE: _____

CHECK HERE IF THIS IS CHANGE OF ADDRESS PHONE: () ZIP: _____

OWNER'S NAME: _____

ADDRESS: _____ CITY: _____ STATE: _____

CHECK HERE IF THIS IS CHANGE OF ADDRESS PHONE: () ZIP: _____

OWNER'S NAME: _____

ADDRESS: _____ CITY: _____ STATE: _____

CHECK HERE IF THIS IS CHANGE OF ADDRESS PHONE: () ZIP: _____

OWNER'S NAME: _____

ADDRESS: _____ CITY: _____ STATE: _____

CHECK HERE IF THIS IS CHANGE OF ADDRESS PHONE: () ZIP: _____

OWNER'S NAME: _____

ADDRESS: _____ CITY: _____ STATE: _____

CHECK HERE IF THIS IS CHANGE OF ADDRESS PHONE: () ZIP: _____

OWNER'S NAME: _____

ADDRESS: _____ CITY: _____ STATE: _____

CHECK HERE IF THIS IS CHANGE OF ADDRESS PHONE: () ZIP: _____

MAINTENANCE FEE PAYMENT

2002

\$100.00 MAINTENANCE FEE PAYMENT DUE ON OR BEFORE AUGUST 31, 19__
IN LIEU OF ASSESSMENT WORK FOR THE UPCOMING ASSESSMENT
YEAR BEGINNING SEPTEMBER 1 OF THE YEAR NOTED ABOVE.

BUREAU OF LAND MANAGEMENT
ARIZONA STATE OFFICE
3707 NORTH 7TH STREET
PHOENIX, AZ 85014 (OR)
P.O. BOX 16563, PHOENIX, AZ 85011

COUNT: 1 \$ 100 INT: 100
FOR OFFICIAL USE ONLY

THE CLAIMS ARE SITUATED IN Yavapai COUNTY,
ARIZONA.

BLM SERIAL NUMBERS

NAMES OF CLAIMS OR SITES

A MC 262639 THRU A MC _____ DJ # 11

COUNTY BOOK/DOCKET _____, PAGE(S) OR FEE NO(S) _____

A MC _____ THRU A MC _____

COUNTY BOOK/DOCKET _____, PAGE(S) OR FEE NO(S) _____

(OR) IF NOT CONSECUTIVE NUMBERS LIST SEPARATELY BELOW:

BLM SERIAL NUMBERS	NAME OF CLAIMS/SITES	COUNTY BOOK/DOCKET & PAGE OR FEE NUMBER
A MC _____	_____	_____
A MC _____	_____	_____
A MC _____	_____	_____
A MC _____	_____	_____
A MC _____	_____	_____
A MC _____	_____	_____
A MC _____	_____	_____
A MC _____	_____	_____
A MC _____	_____	_____
A MC _____	_____	_____

CLAIMANT'S NAME: David Jordan

ADDRESS: 510 N. 95th Place CITY: Mesa STATE: AZ

CHECK HERE IF THIS IS A CHANGE OF ADDRESS PHONE: (480) 986-6550 ZIP: 85207

SIGNATURE: David Jordan
TO RECORD WITH THE COUNTY, ONE CLAIMANT OR THE AGENT MUST SIGN

LIST ALL ADDITIONAL OWNERS ON REVERSE SIDE OF THIS FORM

FOR OFFICIAL USE ONLY
ENTERED INTO COMPUTER: 9/27/2002 RE
DATE INITIALS VERIFIED

TIME STAMP
NOV 21 11:11 AM '02
BLM ARIZONA STATE OFFICE

United States Department of the Interior
Bureau of Land Management
 BUSINESS & SUPPORT SVCS DIV
 222 N CENTRAL AVE
 PHOENIX, AZ 85004 -2203
 Phone: (602) 417-9200

Receipt	
No:	538045

Transaction #: 562505	
Date of Transaction: 08/12/2002	
CUSTOMER:	GENE MROTEK 12200 E HWY 69 #378 DEWEY, AZ 86327

LINE #	QTY	DESCRIPTION	REMARKS	UNIT PRICE	TOTAL
1	1.00	LOCATABLE MINERALS / MINING CLAIMS-NEW, UNADJUDI, ONE OR MORE AUTH NO'S / NEW MINING CLAIM SVC CHG \$10 (1930) CASES: AMC356455/\$10.00		- n/a -	10.00
2	1.00	LOCATABLE MINERALS / MINING CLAIMS-NEW, UNADJUDI, ONE OR MORE AUTH NO'S / NEW MINING CLAIM LOCATION FEE \$25(1993) CASES: AMC356455/\$25.00		- n/a -	25.00
3	1.00	LOCATABLE MINERALS / MINING CLAIMS-NEW, UNADJUDI, ONE OR MORE AUTH NO'S / NEW MINING CLM MAINT FEE \$100(1993) CASES: AMC356455/\$100.00	MAINT 2002 (1)	- n/a -	100.00
4	2.00	IAC PRODUCTS / COPIES / CASEFILE/DOCUMENT COPIES / COPIES (B/W UP TO 11X17)-\$.13/P		0.13	0.26
5	1.00	LOCATABLE MINERALS / MINING CLAIMS-NOT NEW-UNADJUD, ONE AUTH NO. ONLY / MINING CLAIM MONEY RECEIVED (455) CASES: AMC339328/\$400.00	MAINT 2003 (4)	- n/a -	400.00
TOTAL:					\$535.26

PAYMENT INFORMATION			
1	AMOUNT:	\$535.26	POSTMARKED: N/A
	TYPE:	CHECK	RECEIVED: 08/12/2002
	CHECK NO:	211	
	NAME:	MROTEK, GENE 12200 E HWY 69 #378 DEWEY AZ 86327	

REMARKS
CORRECTED RECEIPT

This receipt was generated by the automated BLM Collections and Billing System and is a paper representation of a portion of the official electronic record contained therein.

537786
CK # 3540

MAINTENANCE FEE PAYMENT

\$100.00 MAINTENANCE FEE PAYMENT DUE ON OR BEFORE AUGUST 31, ~~19~~ 2002
IN LIEU OF ASSESSMENT WORK FOR THE UPCOMING ASSESSMENT
YEAR BEGINNING SEPTEMBER 1 OF THE YEAR NOTED ABOVE

Bureau Of Land Management
Arizona State Office
222 North Central Avenue
Phoenix, AZ. 85004-2203

COUNT: 2 \$ 200.00 INT: MC
FOR OFFICIAL USE ONLY

THE CLAIMS ARE SITUATED IN YAVAPAI COUNTY,
ARIZONA.

BLM SERIAL NUMBERS NAMES OF CLAIMS OR SITES

A MC _____ THRU A MC _____
COUNTY BOOK/DOCKET _____, PAGE(S) OR FEE NO(S) _____

A MC _____ THRU A MC _____
COUNTY BOOK/DOCKET _____, PAGE(S) OR FEE NO(S) _____

(OR) IF NOT CONSECUTIVE NUMBERS LIST SEPARATELY BELOW:

BLM SERIAL NUMBERS	NAME OF CLAIMS/SITES	COUNTY BOOK/DOCKET & PAGE OR FEE NUMBER
A MC <u>203191</u>	<u>HONEY BE</u>	<u>2541/191</u>
A MC <u>262638</u>	<u>DJ-D</u>	<u>2713/239</u>
A MC _____	_____	_____
A MC _____	_____	_____
A MC _____	_____	_____
A MC _____	_____	_____
A MC _____	_____	_____
A MC _____	_____	_____
A MC _____	_____	_____
A MC _____	_____	_____

CLAIMANT'S NAME: ROBERT JORDAN

ADDRESS: 6546 EAST ADOBE RD CITY: MESA STATE: AZ.

CHECK HERE IF THIS IS A CHANGE OF ADDRESS PHONE: 480 985-5550 ZIP: 85205

SIGNATURE: Robert Jordan
TO RECORD WITH THE COUNTY, ONE CLAIMANT OR THE AGENT MUST SIGN

LIST ALL ADDITIONAL OWNERS ON REVERSE SIDE OF THIS FORM

FOR OFFICIAL USE ONLY

RECEIVED
B.L.M. AZ STATE OFFICE
2002 AUG 12 A 9:06
ENTERED INTO COMPUTER
01/11/02

United States Department of the Interior
Bureau of Land Management
 BUSINESS & SUPPORT SVCS DIV
 222 N CENTRAL AVE
 PHOENIX, AZ 85004 -2203
 Phone: (602) 417-9200

Receipt	
No:	537786

Transaction #: 562238	
Date of Transaction: 08/12/2002	
CUSTOMER:	ROBERT JORDAN 6546 E ADOBE RD MESA, AZ 85205

LINE #	QTY	DESCRIPTION	REMARKS	UNIT PRICE	TOTAL
1	1.00	LOCATABLE MINERALS / MINING CLAIMS-NOT NEW-UNADJUD, ONE AUTH NO. ONLY / MINING CLAIM MONEY RECEIVED (455) CASES: AMC203191/\$200.00	MAINT 2003 (2)	- n/a -	200.00
TOTAL:					\$200.00

PAYMENT INFORMATION						
1	AMOUNT:	\$200.00	POSTMARKED:	N/A		
	TYPE:	CHECK	RECEIVED:	08/12/2002		
	CHECK NO:	3540				
	NAME:	JORDAN, ROBERT 6546 E ADOBE RD MESA AZ 85205				

REMARKS

This receipt was generated by the automated BLM Collections and Billing System and is a paper representation of a portion of the official electronic record contained therein.

MAINTENANCE FEE PAYMENT

\$100.00 MAINTENANCE FEE PAYMENT DUE ON OR BEFORE AUGUST 31, ~~2001~~ 2001
 IN LIEU OF ASSESSMENT WORK FOR THE UPCOMING ASSESSMENT
 YEAR BEGINNING SEPTEMBER 1 OF THE YEAR NOTED ABOVE.

Bureau Of Land Management
 Arizona State Office
 222 North Central Avenue
 Phoenix, AZ. 85004-2203

COUNT: 2 \$ 200.⁰⁰ INT: Kc
 FOR OFFICIAL USE ONLY

THE CLAIMS ARE SITUATED IN YAVAPAI COUNTY, ARIZONA.

BLM SERIAL NUMBERS	NAMES OF CLAIMS OR SITES
A MC _____ THRU A MC _____	_____
COUNTY BOOK/DOCKET _____, PAGE(S) OR FEE NO(S) _____	_____
A MC _____ THRU A MC _____	_____
COUNTY BOOK/DOCKET _____, PAGE(S) OR FEE NO(S) _____	_____

(OR) IF NOT CONSECUTIVE NUMBERS LIST SEPARATELY BELOW:

BLM SERIAL NUMBERS	NAME OF CLAIMS/SITES	COUNTY BOOK/DOCKET & PAGE OR FEE NUMBER
A MC <u>203/91</u>	<u>HONEY BEE</u>	<u>2541/191</u>
A MC <u>267.638</u>	<u>DJ-10</u>	<u>2713/239</u>
A MC _____	_____	_____
A MC _____	_____	_____
A MC _____	_____	_____
A MC _____	_____	_____
A MC _____	_____	_____
A MC _____	_____	_____
A MC _____	_____	_____

RECEIVED
 BLM STATE OFFICE
 2001 AUG -2 A 11:56
 PHOENIX, ARIZONA

CLAIMANT'S NAME: ROBERT JORDAN
 ADDRESS: 6546 EAST ADDE CITY: MESA STATE: AZ

CHECK HERE IF THIS IS A CHANGE OF ADDRESS PHONE: (480) 985-5550 ZIP: 83205

SIGNATURE: Robert Jordan
 TO RECORD WITH THE COUNTY, ONE CLAIMANT OR THE AGENT MUST SIGN

TIME STAMP

LIST ALL ADDITIONAL OWNERS ON REVERSE SIDE OF THIS FORM
 FOR OFFICIAL USE ONLY ENTERED INTO COMPUTER
TK 10/4/01

United States Department of the Interior
Bureau of Land Management
 BUSINESS & SUPPORT SVCS DIV
 222 N CENTRAL AVE
 PHOENIX, AZ 85004 -2203
 Phone: (602) 417-9200

Receipt	
No:	348944

Transaction #: 367022
Date of Transaction: 08/02/2001

CUSTOMER: ROBERT JORDAN
 6546 E. ADOBE
 MESA, AZ 85205

LINE #	QTY	COMMODITY / SUBJECT / ACTION / PRODUCT	REMARKS	UNIT PRICE	TOTAL
1	1.00	LOCATABLE MINERALS / MINING CLAIMS-NOT NEW-UNADJUD, ONE AUTH NO. ONLY / MINING CLAIM MONEY RECEIVED (455)	MAINT FEES 2002 (1) <i>ke</i> 2	- n/a -	\$200.00
TOTAL:					\$200.00

PAYMENT INFORMATION			
1	AMOUNT:	\$200.00	POSTMARKED: N/A
	TYPE:	CASH	RECEIVED: 08/02/2001
	NAME:	JORDAN, ROBERT 6546 E. ADOBE MESA AZ 85205	

REMARKS

CASE SERIAL NUMBER INFORMATION		
TRNS #	LINE #	CASES
367022	1	AMC203191/\$200.00

This receipt was generated by the automated BLM Collections and Billings System and is a paper representation of a portion of the official electronic record contained therein.

MAINTENANCE FEE PAYMENT

September 1,

\$100.00 MAINTENANCE FEE PAYMENT DUE ON OR BEFORE AUGUST 31, 19 2000
IN LIEU OF ASSESSMENT WORK FOR THE UPCOMING ASSESSMENT
YEAR BEGINNING SEPTEMBER 1 OF THE YEAR NOTED ABOVE.

BUREAU OF LAND MANAGEMENT
ARIZONA STATE OFFICE
3707 NORTH 7TH STREET
PHOENIX, AZ 85014 (OR)
P.O. BOX 16563, PHOENIX, AZ 85011

COUNT: 2 \$ 200.00 INT: pd
FOR OFFICIAL USE ONLY

THE CLAIMS ARE SITUATED IN Gila COUNTY,
ARIZONA.

BLM SERIAL NUMBERS

NAMES OF CLAIMS OR SITES

A MC 339328 THRU A MC 339329 MGD#1 and MGD#2

COUNTY BOOK/DOCKET _____, PAGE(S) OR FEE NO(S) 96-006562 and 96-006563

A MC _____ THRU A MC _____

COUNTY BOOK/DOCKET _____, PAGE(S) OR FEE NO(S) _____

(OR) IF NOT CONSECUTIVE NUMBERS LIST SEPARATELY BELOW:

BLM SERIAL NUMBERS	NAME OF CLAIMS/SITES	COUNTY BOOK/DOCKET & PAGE OR FEE NUMBER
A MC _____	_____	_____
A MC _____	_____	_____
A MC _____	_____	_____
A MC _____	_____	_____
A MC _____	_____	_____
A MC _____	_____	_____
A MC _____	_____	_____
A MC _____	_____	_____
A MC _____	_____	_____
A MC _____	_____	_____

agent's CLAIMANT'S NAME: Gene MROTEK

ADDRESS: 7520 Paseo Escondido CITY: Prescott Valley STATE: AZ

CHECK HERE IF THIS IS A CHANGE OF ADDRESS PHONE: (520) 772-8922 ZIP: 86314

SIGNATURE: Gene Mrotek
TO RECORD WITH THE COUNTY, ONE CLAIMANT OR THE AGENT MUST SIGN

LIST ALL ADDITIONAL OWNERS ON REVERSE SIDE OF THIS FORM

FOR OFFICIAL USE ONLY
ENTERED INTO COMPUTER: 8-24-00 [Signature] 25 AUG 2000
DATE INITIALS VERIFIED

TIME STAMP
PHOENIX, ARIZONA
2000 AUG 23 P 1:15
RECEIVED
BLM STATE OFFICE

MAINTENANCE FEE PAYMENT

September, 2000

\$100.00 MAINTENANCE FEE PAYMENT DUE ON OR BEFORE AUGUST 31, 19__
IN LIEU OF ASSESSMENT WORK FOR THE UPCOMING ASSESSMENT
YEAR BEGINNING SEPTEMBER 1 OF THE YEAR NOTED ABOVE.

BUREAU OF LAND MANAGEMENT
ARIZONA STATE OFFICE
3707 NORTH 7TH STREET
PHOENIX, AZ 85014 (OR)
P.O. BOX 16563, PHOENIX, AZ 85011

COUNT: 1 \$ 100.00 INT: 12
FOR OFFICIAL USE ONLY

THE CLAIMS ARE SITUATED IN Yavapai COUNTY,
ARIZONA.

BLM SERIAL NUMBERS

NAMES OF CLAIMS OR SITES

A MC 262639 THRU A MC _____ DJ # 11

COUNTY BOOK/DOCKET _____, PAGE(S) OR FEE NO(S) _____

A MC _____ THRU A MC _____

COUNTY BOOK/DOCKET _____, PAGE(S) OR FEE NO(S) _____

(OR) IF NOT CONSECUTIVE NUMBERS LIST SEPARATELY BELOW:

BLM SERIAL NUMBERS	NAME OF CLAIMS/SITES	COUNTY BOOK/DOCKET & PAGE OR FEE NUMBER
A MC _____	_____	_____
A MC _____	_____	_____
A MC _____	_____	_____
A MC _____	_____	_____
A MC _____	_____	_____
A MC _____	_____	_____
A MC _____	_____	_____
A MC _____	_____	_____
A MC _____	_____	_____
A MC _____	_____	_____

CLAIMANT'S NAME: David Jordan

ADDRESS: 510 N. 95th Place CITY: Mesa STATE: AZ

CHECK HERE IF THIS IS A CHANGE OF ADDRESS PHONE: (480) 986-6550 ZIP: 85207

SIGNATURE: David Jordan
TO RECORD WITH THE COUNTY, ONE CLAIMANT OR THE AGENT MUST SIGN

LIST ALL ADDITIONAL OWNERS ON REVERSE SIDE OF THIS FORM

FOR OFFICIAL USE ONLY
ENTERED INTO COMPUTER: 8-24-00 [Signature] 8/25/00
DATE INITIALS VERIFIED

PHOENIX ARIZONA
RECEIVED
BLM STATE OFFICE
2000 AUG 23 P 1:15

MAINTENANCE FEE PAYMENT

September 1, 2000

\$100.00 MAINTENANCE FEE PAYMENT DUE ON OR BEFORE AUGUST 31, 19__
IN LIEU OF ASSESSMENT WORK FOR THE UPCOMING ASSESSMENT
YEAR BEGINNING SEPTEMBER 1 OF THE YEAR NOTED ABOVE.

BUREAU OF LAND MANAGEMENT
ARIZONA STATE OFFICE
3707 NORTH 7TH STREET
PHOENIX, AZ 85014 (OR)
P.O. BOX 16563, PHOENIX, AZ 85011

COUNT: 1 \$ 100.00 INT: MC
FOR OFFICIAL USE ONLY

THE CLAIMS ARE SITUATED IN Yavapai COUNTY,
ARIZONA.

BLM SERIAL NUMBERS

NAMES OF CLAIMS OR SITES

A MC 350487 THRU A MC _____ Great Diggin
COUNTY BOOK/DOCKET 3619, PAGE(S) OR FEE NO(S) 393

A MC _____ THRU A MC _____
COUNTY BOOK/DOCKET _____, PAGE(S) OR FEE NO(S) _____

(OR) IF NOT CONSECUTIVE NUMBERS LIST SEPARATELY BELOW:

BLM SERIAL NUMBERS	NAME OF CLAIMS/SITES	COUNTY BOOK/DOCKET & PAGE OR FEE NUMBER
A MC _____	_____	_____
A MC _____	_____	_____
A MC _____	_____	_____
A MC _____	_____	_____
A MC _____	_____	_____
A MC _____	_____	_____
A MC _____	_____	_____
A MC _____	_____	_____
A MC _____	_____	_____
A MC _____	_____	_____

CLAIMANT'S NAME: Gene MROTEK

ADDRESS: 7520 Paseo Escondido CITY: Prescott Valley STATE: AZ

CHECK HERE IF THIS IS A CHANGE OF ADDRESS PHONE: (520) 772-8922 ZIP: 86314

SIGNATURE: Gene Mrotek
TO RECORD WITH THE COUNTY, ONE CLAIMANT OR THE AGENT MUST SIGN

LIST ALL ADDITIONAL OWNERS ON REVERSE SIDE OF THIS FORM

FOR OFFICIAL USE ONLY
ENTERED INTO COMPUTER: 8-24-00 JS
DATE INITIALS VERIFIED

PHOENIX, ARIZONA
2000 AUG 23 P 1:15
RECEIVED
BLM, ARIZONA STATE OFFICE

**United States Department of the Interior
Bureau of Land Management**
BUSINESS & SUPPORT SVCS DIV
222 N CENTRAL AVE
PHOENIX, AZ 85004 -2203
Phone: (602) 417-9200

Receipt	
No:	174895

Transaction #: 188108
Date of Transaction: 08/23/2000

CUSTOMER: GENE MROTEK
7520 PASEO ESCONDIDO
PRESCOTT VALLEY, AZ 86314

LINE #	QTY	COMMODITY / SUBJECT / ACTION / PRODUCT	REMARKS	UNIT PRICE	TOTAL
1	1	LOCATABLE MINERALS / MINING CLAIMS-ACCOUNTS/UNADJUDICATED / MINING CLAIM MONEY RECEIVED (455)	MAINT 2001 (4)	- n/a -	\$400.00
TOTAL:					\$400.00

PAYMENT INFORMATION			
1	AMOUNT:	\$400.00	POSTMARKED: N/A
	TYPE:	CHECK	RECEIVED: 08/23/2000
	CHECK NO:	5289	
	NAME:	MROTEK, GENE 7520 PASEO ESCONDIDO PRESCOTT VALLEY AZ 86314	

REMARKS

CASE SERIAL NUMBER INFORMATION		
TRNS #	LINE #	CASES
188108	1	AMC339328

This receipt was generated by the automated BLM Collections and Billings System and is a paper representation of a portion of the official electronic record contained therein.

United States Department of the Interior
Bureau of Land Management
 BUSINESS & SUPPORT SVCS DIV
 222 N CENTRAL AVE
 PHOENIX, AZ 85004 -2203
 Phone: (602) 417-9200

Receipt	
No:	164829

Transaction #: 177884
Date of Transaction: 08/08/2000

CUSTOMER: ROBERT JORDAN
 6546 E ADOBE RD
 MESA, AZ 85205

LINE #	QTY	COMMODITY / SUBJECT / ACTION / PRODUCT	REMARKS	UNIT PRICE	TOTAL
1	1	LOCATABLE MINERALS / MINING CLAIMS-ACCOUNTS/UNADJUDICATED / MINING CLAIM MONEY RECEIVED (455)	MAINT 2001 (2)	- n/a -	\$200.00
TOTAL:					\$200.00

PAYMENT INFORMATION			
1	AMOUNT:	\$200.00	POSTMARKED: N/A
	TYPE:	CASH	RECEIVED: 08/08/2000
	NAME:	JORDAN, ROBERT 6546 E ADOBE RD MESA AZ 85205	

REMARKS

CASE SERIAL NUMBER INFORMATION		
TRNS #	LINE #	CASES
177884	1	AMC203191

This receipt was generated by the automated BLM Collections and Billings System and is a paper representation of a portion of the official electronic record contained therein.

MAINTENANCE FEE PAYMENT

\$100.00 MAINTENANCE FEE PAYMENT DUE ON OR BEFORE AUGUST 31, 1999
IN LIEU OF ASSESSMENT WORK FOR THE UPCOMING ASSESSMENT
YEAR BEGINNING SEPTEMBER 1 OF THE YEAR NOTED ABOVE.

BUREAU OF LAND MANAGEMENT
 ARIZONA STATE OFFICE
 3707 NORTH 7TH STREET
 PHOENIX, AZ 85014 (OR)
 P.O. BOX 16563, PHOENIX, AZ 85011

262634	350487
339328	
COUNT: <u>1</u> \$ <u>100.00</u> INT: <u>Kd</u>	
FOR OFFICIAL USE ONLY	

THE CLAIMS ARE SITUATED IN Yavapai COUNTY, ARIZONA.

BLM SERIAL NUMBERS	NAMES OF CLAIMS OR SITES
A MC <u>262639</u> THRU A MC _____	<u>Dg # 11</u>
COUNTY BOOK/DOCKET _____, PAGE(S) OR FEE NO(S) _____	
A MC _____ THRU A MC _____	
COUNTY BOOK/DOCKET _____, PAGE(S) OR FEE NO(S) _____	

(OR) IF NOT CONSECUTIVE NUMBERS LIST SEPARATELY BELOW:

BLM SERIAL NUMBERS	NAME OF CLAIMS/SITES	COUNTY BOOK/DOCKET & PAGE OR FEE NUMBER
A MC _____	_____	_____
A MC _____	_____	_____
A MC _____	_____	_____
A MC _____	_____	_____
A MC _____	_____	_____
A MC _____	_____	_____
A MC _____	_____	_____
A MC _____	_____	_____
A MC _____	_____	_____
A MC _____	_____	_____

CLAIMANT'S NAME: David Jordan

ADDRESS: 510 N. 95th Place CITY: Mesa STATE: AZ

CHECK HERE IF THIS IS A CHANGE OF ADDRESS PHONE: (602) 986-6550 ZIP: 85207

SIGNATURE: David Jordan
 TO RECORD WITH THE COUNTY, ONE CLAIMANT OR THE AGENT MUST SIGN

LIST ALL ADDITIONAL OWNERS ON REVERSE SIDE OF THIS FORM

FOR OFFICIAL USE ONLY

ENTERED INTO COMPUTER: 9/10/99 SB Sc
 DATE INITIALS VERIFIED

TIME STAMP
 PHOENIX, ARIZONA

1999 AUG 25 P 1:37

RECEIVED
 BLM STATE OFFICE

MAINTENANCE FEE PAYMENT

\$100.00 MAINTENANCE FEE PAYMENT DUE ON OR BEFORE AUGUST 31, 1999
IN LIEU OF ASSESSMENT WORK FOR THE UPCOMING ASSESSMENT
YEAR BEGINNING SEPTEMBER 1 OF THE YEAR NOTED ABOVE.

BUREAU OF LAND MANAGEMENT
ARIZONA STATE OFFICE
3707 NORTH 7TH STREET
PHOENIX, AZ 85014 (OR)
P.O. BOX 16563, PHOENIX, AZ 85011

COUNT: 1 \$ 100.⁰⁰ INT: KC
FOR OFFICIAL USE ONLY

THE CLAIMS ARE SITUATED IN Yavapai COUNTY,
ARIZONA.

BLM SERIAL NUMBERS NAMES OF CLAIMS OR SITES
A MC 350487 THRU A MC _____ Great Diggin
COUNTY BOOK/DOCKET 3619, PAGE(S) OR FEE NO(S) 393
A MC _____ THRU A MC _____
COUNTY BOOK/DOCKET _____, PAGE(S) OR FEE NO(S) _____

(OR) IF NOT CONSECUTIVE NUMBERS LIST SEPARATELY BELOW:

BLM SERIAL NUMBERS	NAME OF CLAIMS/SITES	COUNTY BOOK/DOCKET & PAGE OR FEE NUMBER
A MC _____	_____	_____
A MC _____	_____	_____
A MC _____	_____	_____
A MC _____	_____	_____
A MC _____	_____	_____
A MC _____	_____	_____
A MC _____	_____	_____
A MC _____	_____	_____
A MC _____	_____	_____
A MC _____	_____	_____

CLAIMANT'S NAME: Gene MROTEK

ADDRESS: 7520 Paseo Escondido CITY: Prescott Valley STATE: AZ

CHECK HERE IF THIS IS A CHANGE OF ADDRESS PHONE: (520) 772-8922 ZIP: 86314

SIGNATURE: Gene Mrotek
TO RECORD WITH THE COUNTY, ONE CLAIMANT OR THE AGENT MUST SIGN

LIST ALL ADDITIONAL OWNERS ON REVERSE SIDE OF THIS FORM

FOR OFFICIAL USE ONLY
ENTERED INTO COMPUTER: 9/10/99 DATE SB INITIALS sc VERIFIED

TIME STAMP
PHOENIX, ARIZONA
1999 AUG 25 P 38
RECEIVED
BLM, AZ STATE OFFICE

UNITED STATES
DEPARTMENT OF THE INTERIOR
BUREAU OF LAND MANAGEMENT

RECEIPT AND ACCOUNTING ADVICE

CD/AZ NO. 2296865
08/25/99

CLAIM MAINTENANCE FEE 2000

2 38 13

400.00

Subject:

Applicant: GENE MROTEK
7520 PASEO ESCONDIDO
PRESCOTT VALLEY AZ 86314

CK 1775
602-732-9344

Remitter:

Assignor:

LEASE MANAGEMENT DATA									
<input type="checkbox"/> NEW <input type="checkbox"/> UPDATE <input type="checkbox"/> PAYMENT									
ORIGINAL SERIAL NO.	ASG.	TYPE	ST.	CTY.	FUND SYMBOL			ACRES/UNITS	RATE
AMC 350487 ET AL	(4)								
AMOUNT	ANV. DATE	EXP. DATE	BILL CYC.	S/C	DISTRICT	NEXT BILL	MISC. DATA	U of M	ACTUAL UNITS
ASSIGNMENT SERIAL NO.	ASG.	TYPE	ST.	CTY.	FUND SYMBOL			ACRES/UNITS	RATE
AMOUNT	ANV. DATE	EXP. DATE	BILL CYC.	S/C	DISTRICT	NEXT BILL	MISC. DATA	U of M	ACTUAL UNITS

APPLY REMITTANCE

ACTION	FUND SYMBOL	CTY.	AMOUNT
FILING FEE			
RENTAL			
UNEARNED			
REFUND			
TOTAL			
AMOUNT DUE			

Remarks:

BY:

DATE:

- Lease in Escrow?
- KGS?
- Auto Escalates?
- Auto Renew?

Of Interest?
Operating Rights?
Operator
Bond Filed?

FOR MMS USE ONLY

BILLEE		FOREST REFUGE
NUMBER		
OCS SECTION		
CODE		

MAINTENANCE FEE PAYMENT

\$100.00 MAINTENANCE FEE PAYMENT DUE ON OR BEFORE AUGUST 31, 1999
 IN LIEU OF ASSESSMENT WORK FOR THE UPCOMING ASSESSMENT
 YEAR BEGINNING SEPTEMBER 1 OF THE YEAR NOTED ABOVE.

Bureau Of Land Management
 Arizona State Office
 222 North Central Avenue
 Phoenix, AZ. 85004-2203

<u>203191</u>
<u>262634</u>
COUNT: <u>2</u> \$ <u>200.⁰⁰</u> INT: <u>FE</u>
FOR OFFICIAL USE ONLY

THE CLAIMS ARE SITUATED IN YAVAPAI COUNTY, ARIZONA.

BLM SERIAL NUMBERS	NAMES OF CLAIMS OR SITES
A MC _____ THRU A MC _____	_____
COUNTY BOOK/DOCKET _____, PAGE(S) OR FEE NO(S) _____	_____
A MC _____ THRU A MC _____	_____
COUNTY BOOK/DOCKET _____, PAGE(S) OR FEE NO(S) _____	_____

(OR) IF NOT CONSECUTIVE NUMBERS LIST SEPARATELY BELOW:

BLM SERIAL NUMBERS	NAME OF CLAIMS/SITES	COUNTY BOOK/DOCKET & PAGE OR FEE NUMBER
A MC <u>203191</u>	<u>HONEYBEE</u>	<u>2541/191</u>
A MC <u>262638</u>	<u>DI-10</u>	<u>2713/239</u>
A MC _____	_____	_____
A MC _____	_____	_____
A MC _____	_____	_____
A MC _____	_____	_____
A MC _____	_____	_____
A MC _____	_____	_____
A MC _____	_____	_____
A MC _____	_____	_____

CLAIMANT'S NAME: ROBERT JORDAN
 ADDRESS: 6546 E. ADOLF RD CITY: MESA STATE: AZ.

CHECK HERE IF THIS IS A CHANGE OF ADDRESS PHONE: (480) 985-5550 ZIP: 85205

SIGNATURE: Robert Jordan
 TO RECORD WITH THE COUNTY, ONE CLAIMANT OR THE AGENT MUST SIGN

LIST ALL ADDITIONAL OWNERS ON REVERSE SIDE OF THIS FORM

FOR OFFICIAL USE ONLY		
ENTERED INTO COMPUTER: <u>8/24/99</u>	<u>SJS</u>	<u>SC</u>
DATE	INITIALS	VERIFIED

TIME STAMP
 PHOENIX, ARIZONA
 1999 AUG 16 A 10:24
 RECEIVED
 BLM ARIZONA OFFICE

43 CFR 3833.0-5(e) (August 30, 1994) REQUIRES THAT THE NAMES OF ALL OF THE OWNERS AND THEIR CURRENT ADDRESSES SHALL BE IDENTIFIED ON ALL INSTRUMENTS REQUIRED TO BE RECORDED OR FILED BY THE REGULATIONS, 43 CFR SUBPART 3833.

CLAIMANT'S NAME: _____

ADDRESS: _____ CITY: _____ STATE: _____

CHECK HERE IF THIS IS CHANGE OF ADDRESS PHONE: () _____ ZIP: _____

CLAIMANT'S NAME: _____

ADDRESS: _____ CITY: _____ STATE: _____

CHECK HERE IF THIS IS CHANGE OF ADDRESS PHONE: () _____ ZIP: _____

CLAIMANT'S NAME: _____

ADDRESS: _____ CITY: _____ STATE: _____

CHECK HERE IF THIS IS CHANGE OF ADDRESS PHONE: () _____ ZIP: _____

CLAIMANT'S NAME: _____

ADDRESS: _____ CITY: _____ STATE: _____

CHECK HERE IF THIS IS CHANGE OF ADDRESS PHONE: () _____ ZIP: _____

CLAIMANT'S NAME: _____

ADDRESS: _____ CITY: _____ STATE: _____

CHECK HERE IF THIS IS CHANGE OF ADDRESS PHONE: () _____ ZIP: _____

CLAIMANT'S NAME: _____

ADDRESS: _____ CITY: _____ STATE: _____

CHECK HERE IF THIS IS CHANGE OF ADDRESS PHONE: () _____ ZIP: _____

CLAIMANT'S NAME: _____

ADDRESS: _____ CITY: _____ STATE: _____

CHECK HERE IF THIS IS CHANGE OF ADDRESS PHONE: () _____ ZIP: _____

UNITED STATES
DEPARTMENT OF THE INTERIOR
BUREAU OF LAND MANAGEMENT

RECEIPT AND ACCOUNTING ADVICE CD/AZ NO. 2296567

CLAIM MAINTENANCE FEE 10000
2 CLAIMS

1 6 13

200.00

Subject:

Applicant:

ROBERT JORDAN
6046 S RUDOLPH RD
MESA AZ 85200

CASH

Remitter: 480-985-5550

Assignor:

LEASE MANAGEMENT DATA									
<input type="checkbox"/> NEW <input type="checkbox"/> UPDATE <input type="checkbox"/> PAYMENT									
ORIGINAL SERIAL NO.	ASG.	TYPE	ST.	CTY.	FUND SYMBOL			ACRES/UNITS	RATE
AMOUNT	ANV. DATE	EXP. DATE	BILL CYC.	S/C	DISTRICT	NEXT BILL	MISC. DATA	U of M	ACTUAL UNITS
ASSIGNMENT SERIAL NO.	ASG.	TYPE	ST.	CTY.	FUND SYMBOL			ACRES/UNITS	RATE
AMOUNT	ANV. DATE	EXP. DATE	BILL CYC.	S/C	DISTRICT	NEXT BILL	MISC. DATA	U of M	ACTUAL UNITS
APPLY REMITTANCE					Remarks:				
ACTION	FUND SYMBOL	CTY.	AMOUNT						
FILING FEE									
RENTAL									
UNEARNED									
REFUND									
TOTAL									
AMOUNT DUE									
<input type="checkbox"/> Lease in Escrow? <input type="checkbox"/> KGS? <input type="checkbox"/> Auto Escalates? <input type="checkbox"/> Auto Renew?					Of Interest? Operating Rights? Operator Bond Filed?				
<input type="checkbox"/>					FOR MMS USE ONLY				
					BILLEE		FOREST REFUGE		
					NUMBER				
OCS SECTION									
CODE									

BY: _____ DATE: _____

203191
262638

MAINTENANCE FEE PAYMENT

\$100.00 MAINTENANCE FEE PAYMENT DUE ON OR BEFORE AUGUST 31, 19⁹⁸
IN LIEU OF ASSESSMENT WORK FOR THE UPCOMING ASSESSMENT
YEAR BEGINNING SEPTEMBER 1 OF THE YEAR NOTED ABOVE.

BUREAU OF LAND MANAGEMENT
ARIZONA STATE OFFICE
222 NORTH CENTRAL AVENUE
PHOENIX, AZ 85004

COUNT: 2 \$ 200.00 INT: KC FOR
OFFICIAL USE ONLY

THE CLAIMS ARE SITUATED IN YAVAPAI COUNTY, ARIZONA.

BLM SERIAL NUMBERS	NAMES OF CLAIMS OR SITES
A MC _____ THRU A MC _____ COUNTY BOOK/DOCKET _____, PAGE(S) OR FEE NO(S) _____	_____
A MC _____ THRU A MC _____ COUNTY BOOK/DOCKET _____, PAGE(S) OR FEE NO(S) _____	_____

(OR) IF NOT CONSECUTIVE NUMBERS LIST SEPARATELY BELOW:

BLM SERIAL NUMBERS	NAME OF CLAIMS/SITES	COUNTY BOOK/DOCKET & PAGE OR FEE NUMBER
A MC <u>203191</u>	<u>HONEY BEE</u>	<u>2541/191</u>
A MC <u>262638</u>	<u>DJ-10</u>	<u>2713/239</u>
A MC _____	_____	_____
A MC _____	_____	_____
A MC _____	_____	_____
A MC _____	_____	_____
A MC _____	_____	_____
A MC _____	_____	_____
A MC _____	_____	_____
A MC _____	_____	_____
A MC _____	_____	_____
A MC _____	_____	_____
A MC _____	_____	_____

CLAIMANT'S NAME: ROBERT JORDAN
ADDRESS: 6546 E. ADORBE CITY: MESA STATE: AZ ZIP: 85205
 CHECK HERE IF THIS PHONE: () IS A CHANGE OF ADDRESS

SIGNATURE: Robert Jordan
TO RECORD WITH THE COUNTY, ONE CLAIMANT OR THE AGENT MUST SIGN

LIST ALL ADDITIONAL OWNERS ON REVERSE SIDE OF THIS FORM

FOR OFFICIAL USE ONLY
ENTERED INTO COMPUTER: 8/18/98 U ✓
DATE INITIALS VERIFIED

TIME STAMP
PHOENIX, ARIZONA
1998 AUG 17 A 10:43
RECEIVED
BLM, AZ STATE OFFICE

43 CFR 3833.0-5(e) (August 30, 1994) REQUIRES THAT THE NAMES OF ALL OF THE OWNERS AND THEIR CURRENT ADDRESSES SHALL BE IDENTIFIED ON ALL INSTRUMENTS REQUIRED TO BE RECORDED OR FILED BY THE REGULATIONS, 43 CFR SUBPART 3833.

CLAIMANT'S NAME: _____
ADDRESS: _____ CITY: _____ STATE: _____ ZIP: _____
 CHECK HERE IF THIS PHONE: () _____
IS A CHANGE OF ADDRESS

CLAIMANT'S NAME: _____
ADDRESS: _____ CITY: _____ STATE: _____ ZIP: _____
 CHECK HERE IF THIS PHONE: () _____
IS A CHANGE OF ADDRESS

CLAIMANT'S NAME: _____
ADDRESS: _____ CITY: _____ STATE: _____ ZIP: _____
 CHECK HERE IF THIS PHONE: () _____
IS A CHANGE OF ADDRESS

CLAIMANT'S NAME: _____
ADDRESS: _____ CITY: _____ STATE: _____ ZIP: _____
 CHECK HERE IF THIS PHONE: () _____
IS A CHANGE OF ADDRESS

CLAIMANT'S NAME: _____
ADDRESS: _____ CITY: _____ STATE: _____ ZIP: _____
 CHECK HERE IF THIS PHONE: () _____
IS A CHANGE OF ADDRESS

CLAIMANT'S NAME: _____
ADDRESS: _____ CITY: _____ STATE: _____ ZIP: _____
 CHECK HERE IF THIS PHONE: () _____
IS A CHANGE OF ADDRESS

CLAIMANT'S NAME: _____
ADDRESS: _____ CITY: _____ STATE: _____ ZIP: _____
 CHECK HERE IF THIS PHONE: () _____
IS A CHANGE OF ADDRESS

CLAIMANT'S NAME: _____
ADDRESS: _____ CITY: _____ STATE: _____ ZIP: _____
 CHECK HERE IF THIS PHONE: () _____
IS A CHANGE OF ADDRESS

UNITED STATES
DEPARTMENT OF THE INTERIOR
BUREAU OF LAND MANAGEMENT

RECEIPT AND ACCOUNTING ADVICE

No. 23893b4 04

TC/AZ 08/17/98

Subject: CLAIM MAINTENANCE FEE 1999 - 2 2 5 13 200.00

Applicant:

ROBERT JORDAN
6546 E ADOBE
MESA AZ 85205

CK 2208

Remitter: 602 985-5550

Assignor:

LEASE MANAGEMENT DATA															
<input type="checkbox"/> NEW <input type="checkbox"/> UPDATE <input type="checkbox"/> PAYMENT															
ORIGINAL SERIAL NO.	ASG.	TYPE	ST.	CTY.	FUND SYMBOL			ACRES/UNITS	RATE						
AMC 203191, ET AL															
AMOUNT	ANV. DATE	EXP. DATE	BILL CYC.	S/C	DISTRICT	NEXT BILL	MISC. DATA	U of M	ACTUAL UNITS						
ASSIGNMENT SERIAL NO.	ASG.	TYPE	ST.	CTY.	FUND SYMBOL			ACRES/UNITS	RATE						
AMOUNT	ANV. DATE	EXP. DATE	BILL CYC.	S/C	DISTRICT	NEXT BILL	MISC. DATA	U of M	ACTUAL UNITS						
APPLY REMITTANCE															
ACTION	FUND SYMBOL		CTY.	AMOUNT											
FILING FEE															
RENTAL															
UNEARNED															
REFUND															
TOTAL															
AMOUNT DUE															
Remarks:															
BY: _____ DATE: _____															
<input type="checkbox"/> Lease in Escrow? <input type="checkbox"/> KGS? <input type="checkbox"/> Auto Escalates? <input type="checkbox"/> Auto Renew?					Of Interest? Operating Rights? Operator Bond Filed?						FOR MMS USE ONLY				
					BILLEE			FOREST REFUGE							
					NUMBER										
					OCS SECTION										
					CODE										

262634

MAINTENANCE FEE PAYMENT

\$100.00 MAINTENANCE FEE PAYMENT DUE ON OR BEFORE AUGUST 31, 1997
IN LIEU OF ASSESSMENT WORK FOR THE UPCOMING ASSESSMENT
YEAR BEGINNING SEPTEMBER 1 OF THE YEAR NOTED ABOVE.

BUREAU OF LAND MANAGEMENT
ARIZONA STATE OFFICE
222 NORTH CENTRAL AVENUE
PHOENIX, AZ 85004

COUNT: 1 \$ 188.00 INT. JMS FOR
OFFICIAL USE ONLY

THE CLAIMS ARE SITUATED IN _____ COUNTY, ARIZONA.

BLM SERIAL NUMBERS NAMES OF CLAIMS OR SITES

A MC _____ THRU A MC _____
COUNTY BOOK/DOCKET _____, PAGE(S) OR FEE NO(S) _____

A MC _____ THRU A MC _____
COUNTY BOOK/DOCKET _____, PAGE(S) OR FEE NO(S) _____

(OR) IF NOT CONSECUTIVE NUMBERS LIST SEPARATELY BELOW:

BLM SERIAL NUMBERS	NAME OF CLAIMS/SITES	COUNTY BOOK/DOCKET & PAGE OR FEE NUMBER
A MC <u>262639</u>	<u>D. J. # 11</u>	
A MC _____	_____	_____
A MC _____	_____	_____
A MC _____	_____	_____
A MC _____	_____	_____
A MC _____	_____	_____
A MC _____	_____	_____
A MC _____	_____	_____
A MC _____	_____	_____
A MC _____	_____	_____
A MC _____	_____	_____
A MC _____	_____	_____
A MC _____	_____	_____
A MC _____	_____	_____

CLAIMANT'S NAME: DAVID JORDAN
ADDRESS: 510 N. 95TH PL CITY: MESA STATE: AZ ZIP: 85207
 CHECK HERE IF THIS PHONE: (602) 986-6550
IS A CHANGE OF ADDRESS

SIGNATURE: David Jordan
TO RECORD WITH THE COUNTY, ONE CLAIMANT OR THE AGENT MUST SIGN

LIST ALL ADDITIONAL OWNERS ON REVERSE SIDE OF THIS FORM

FOR OFFICIAL USE ONLY
ENTERED INTO COMPUTER: SEP 16 1997 ERS [Signature]
DATE INITIALS VERIFIED

RECEIVED
BUREAU OF
LAND MANAGEMENT
ARIZONA
STATE OFFICE
PHOENIX, ARIZONA
Aug 27 10 00 AM '97

43 CFR 3833.0-5(e) (August 30, 1994) REQUIRES THAT THE NAMES OF ALL OF THE OWNERS AND THEIR CURRENT ADDRESSES SHALL BE IDENTIFIED ON ALL INSTRUMENTS REQUIRED TO BE RECORDED OR FILED BY THE REGULATIONS, 43 CFR SUBPART 3833.

CLAIMANT'S NAME: _____
ADDRESS: _____ CITY: _____ STATE: _____ ZIP: _____
 CHECK HERE IF THIS PHONE: () _____
IS A CHANGE OF ADDRESS

CLAIMANT'S NAME: _____
ADDRESS: _____ CITY: _____ STATE: _____ ZIP: _____
 CHECK HERE IF THIS PHONE: () _____
IS A CHANGE OF ADDRESS

CLAIMANT'S NAME: _____
ADDRESS: _____ CITY: _____ STATE: _____ ZIP: _____
 CHECK HERE IF THIS PHONE: () _____
IS A CHANGE OF ADDRESS

CLAIMANT'S NAME: _____
ADDRESS: _____ CITY: _____ STATE: _____ ZIP: _____
 CHECK HERE IF THIS PHONE: () _____
IS A CHANGE OF ADDRESS

CLAIMANT'S NAME: _____
ADDRESS: _____ CITY: _____ STATE: _____ ZIP: _____
 CHECK HERE IF THIS PHONE: () _____
IS A CHANGE OF ADDRESS

CLAIMANT'S NAME: _____
ADDRESS: _____ CITY: _____ STATE: _____ ZIP: _____
 CHECK HERE IF THIS PHONE: () _____
IS A CHANGE OF ADDRESS

CLAIMANT'S NAME: _____
ADDRESS: _____ CITY: _____ STATE: _____ ZIP: _____
 CHECK HERE IF THIS PHONE: () _____
IS A CHANGE OF ADDRESS

CLAIMANT'S NAME: _____
ADDRESS: _____ CITY: _____ STATE: _____ ZIP: _____
 CHECK HERE IF THIS PHONE: () _____
IS A CHANGE OF ADDRESS

UNITED STATES
DEPARTMENT OF THE INTERIOR
BUREAU OF LAND MANAGEMENT

RECEIPT AND ACCOUNTING ADVICE

NO. 2372705 04

TC/AZ 08/27/97

Subject: CLAIM MAINTENANCE FEE 1998

2 67 13

100.00

Applicant:

DAVID JORDAN
510 N 95TH PL
MESA AZ 85207

CK 2347

Remitter: 602-986-6550

Assignor:

LEASE MANAGEMENT DATA NEW UPDATE PAYMENT

ORIGINAL SERIAL NO.	ASG.	TYPE	ST.	CTY.	FUND SYMBOL	ACRES/UNITS	RATE
AMC 262639							

AMOUNT	ANV. DATE	EXP. DATE	BILL CYC.	S/C	DISTRICT	NEXT BILL	MISC. DATA	U of M	ACTUAL UNITS

ASSIGNMENT SERIAL NO.	ASG.	TYPE	ST.	CTY.	FUND SYMBOL	ACRES/UNITS	RATE

AMOUNT	ANV. DATE	EXP. DATE	BILL CYC.	S/C	DISTRICT	NEXT BILL	MISC. DATA	U of M	ACTUAL UNITS

APPLY REMITTANCE

ACTION	FUND SYMBOL	CTY.	AMOUNT
FILING FEE			
RENTAL			
UNEARNED			
REFUND			
TOTAL			
AMOUNT DUE			

Remarks:

BY: _____ DATE: _____

Lease in Escrow?
 KGS?
 Auto Escalates?
 Auto Renew?

Of Interest?
 Operating Rights?
 Operator
 Bond Filed?

FOR MMS USE ONLY

BILLEE	FOREST REFUGE
NUMBER	
OCS SECTION	
CODE	

Amc..
262634
RB.

MAINTENANCE FEE PAYMENT

\$100.00 MAINTENANCE FEE PAYMENT DUE ON OR BEFORE AUGUST 31, 1997
IN LIEU OF ASSESSMENT WORK FOR THE UPCOMING ASSESSMENT
YEAR BEGINNING SEPTEMBER 1 OF THE YEAR NOTED ABOVE.

BUREAU OF LAND MANAGEMENT
ARIZONA STATE OFFICE
3707 NORTH 7TH STREET
PHOENIX, AZ 85014 (OR)
P.O. BOX 16563, PHOENIX, AZ 85011

203191
262634
COUNT: 2 \$ 300.00 INT: PR
FOR OFFICIAL USE ONLY

THE CLAIMS ARE SITUATED IN YAVAPAI COUNTY,
ARIZONA.

BLM SERIAL NUMBERS

NAMES OF CLAIMS OR SITES

A MC _____ THRU A MC _____

COUNTY BOOK/DOCKET _____, PAGE(S) OR FEE NO(S) _____

A MC _____ THRU A MC _____

COUNTY BOOK/DOCKET _____, PAGE(S) OR FEE NO(S) _____

(OR) IF NOT CONSECUTIVE NUMBERS LIST SEPARATELY BELOW:

BLM SERIAL NUMBERS	NAME OF CLAIMS/SITES	COUNTY BOOK/DOCKET & PAGE OR FEE NUMBER
A MC <u>203191</u>	<u>HONEYBEE</u>	_____
A MC <u>262638</u>	<u>DJ-10</u>	_____
A MC _____	_____	_____
A MC _____	_____	_____
A MC _____	_____	_____
A MC _____	_____	_____
A MC _____	_____	_____
A MC _____	_____	_____
A MC _____	_____	_____
A MC _____	_____	_____

CLAIMANT'S NAME: ROBERT JORDAN

ADDRESS: 6546 E. ADOBE RD. CITY: MESA STATE: AZ

CHECK HERE IF THIS IS A CHANGE OF ADDRESS
PHONE: (602) 985-5550 ZIP: 85205

SIGNATURE: _____
TO RECORD WITH THE COUNTY, ONE CLAIMANT OR THE AGENT MUST SIGN

LIST ALL ADDITIONAL OWNERS ON REVERSE SIDE OF THIS FORM

FOR OFFICIAL USE ONLY
ENTERED INTO COMPUTER: 9/14/97 DATE [Signature] INITIALS [Signature] VERIFIED

TIME STAMP
PHOENIX, ARIZONA
Aug 18 10 14 AM '97
RECEIVED
BLM AZ STATE OFFICE

SEP 13 1997

43 CFR 3833.0-5(e) (August 30, 1994) REQUIRES THAT THE NAMES OF ALL OF THE OWNERS AND THEIR CURRENT ADDRESSES SHALL BE IDENTIFIED ON ALL INSTRUMENTS REQUIRED TO BE RECORDED OR FILED BY THE REGULATIONS, 43 CFR SUBPART 3833.

CLAIMANT'S NAME: _____

ADDRESS: _____ CITY: _____ STATE: _____

CHECK HERE IF THIS IS CHANGE OF ADDRESS PHONE: (____) _____ ZIP: _____

CLAIMANT'S NAME: _____

ADDRESS: _____ CITY: _____ STATE: _____

CHECK HERE IF THIS IS CHANGE OF ADDRESS PHONE: (____) _____ ZIP: _____

CLAIMANT'S NAME: _____

ADDRESS: _____ CITY: _____ STATE: _____

CHECK HERE IF THIS IS CHANGE OF ADDRESS PHONE: (____) _____ ZIP: _____

CLAIMANT'S NAME: _____

ADDRESS: _____ CITY: _____ STATE: _____

CHECK HERE IF THIS IS CHANGE OF ADDRESS PHONE: (____) _____ ZIP: _____

CLAIMANT'S NAME: _____

ADDRESS: _____ CITY: _____ STATE: _____

CHECK HERE IF THIS IS CHANGE OF ADDRESS PHONE: (____) _____ ZIP: _____

CLAIMANT'S NAME: _____

ADDRESS: _____ CITY: _____ STATE: _____

CHECK HERE IF THIS IS CHANGE OF ADDRESS PHONE: (____) _____ ZIP: _____

CLAIMANT'S NAME: _____

ADDRESS: _____ CITY: _____ STATE: _____

CHECK HERE IF THIS IS CHANGE OF ADDRESS PHONE: (____) _____ ZIP: _____

UNITED STATES
DEPARTMENT OF THE INTERIOR
BUREAU OF LAND MANAGEMENT

RECEIPT AND ACCOUNTING ADVICE

NO. 2315357 04

SM/AZ

08/18/97

Subject: CLAIM MAINTENANCE FEE 1998 (2)

1 4 13

200.00

Applicant:

ROBERT JORDAN
6546 E. ADOBE RD.
MESA, AZ 85205

Remitter: SAME - CASH
602-985-5550

Assignor:

LEASE MANAGEMENT DATA		<input type="checkbox"/> NEW	<input type="checkbox"/> UPDATE	<input type="checkbox"/> PAYMENT	ORIGINAL SERIAL NO.			ASG.	TYPE	ST.	CTY.	FUND SYMBOL			ACRES/UNITS	RATE
AMC 203191, 262638																

AMOUNT	ANV. DATE	EXP. DATE	BILL CYC.	S/C	DISTRICT	NEXT BILL	MISC. DATA	U of M	ACTUAL UNITS

ASSIGNMENT SERIAL NO.		ASG.	TYPE	ST.	CTY.	FUND SYMBOL			ACRES/UNITS	RATE

AMOUNT	ANV. DATE	EXP. DATE	BILL CYC.	S/C	DISTRICT	NEXT BILL	MISC. DATA	U of M	ACTUAL UNITS

APPLY REMITTANCE			
ACTION	FUND SYMBOL	CTY.	AMOUNT
FILING FEE			
RENTAL			
UNEARNED			
REFUND			
TOTAL			
AMOUNT DUE			

Remarks:

BY: _____ DATE: _____

Lease in Escrow?
 KGS? Of Interest?
 Auto Escalates? Operating Rights?
 Auto Renew? Operator
 Bond Filed?

FOR MMS USE ONLY

BILLEE		FOREST REFUGE
NUMBER		
OCS SECTION		
CODE		

MAINTENANCE FEE PAYMENT

**\$100.00 MAINTENANCE FEE PAYMENT DUE ON OR BEFORE AUGUST 31, 1996
IN LIEU OF ASSESSMENT WORK FOR THE UPCOMING ASSESSMENT
YEAR BEGINNING SEPTEMBER 1 OF THE YEAR NOTED ABOVE.**

BUREAU OF LAND MANAGEMENT
ARIZONA STATE OFFICE
3707 NORTH 7TH STREET
PHOENIX, AZ 85014 (OR)
P.O. BOX 16563, PHOENIX, AZ 85011

<i>Amc 262634 Sr</i>	
COUNT: <u>1</u>	\$ <u>100⁰⁰</u> INT: <u>JA</u>
FOR OFFICIAL USE ONLY	

THE CLAIMS ARE SITUATED IN YAVAPAI COUNTY, ARIZONA.

BLM SERIAL NUMBERS	NAMES OF CLAIMS OR SITES
A MC _____ THRU A MC _____	
COUNTY BOOK/DOCKET _____, PAGE(S) OR FEE NO(S) _____	
A MC _____ THRU A MC _____	
COUNTY BOOK/DOCKET _____, PAGE(S) OR FEE NO(S) _____	

(OR) IF NOT CONSECUTIVE NUMBERS LIST SEPARATELY BELOW:

BLM SERIAL NUMBERS	NAME OF CLAIMS/SITES	COUNTY BOOK/DOCKET & PAGE OR FEE NUMBER
A MC <u>262639</u> ✓	<u>D.J. # 11</u>	
A MC _____	_____	_____
A MC _____	_____	_____
A MC _____	_____	_____
A MC _____	_____	_____
A MC _____	_____	_____
A MC _____	_____	_____
A MC _____	_____	_____
A MC _____	_____	_____
A MC _____	_____	_____

CLAIMANT'S NAME: DAVID JORDAN
ADDRESS: 510 N. 95TH PLACE CITY: MESA STATE: AZ

CHECK HERE IF THIS IS A CHANGE OF ADDRESS PHONE: (602) 986-6550 ZIP: 85207

SIGNATURE: David Jordan
TO RECORD WITH THE COUNTY, ONE CLAIMANT OR THE AGENT MUST SIGN

LIST ALL ADDITIONAL OWNERS ON REVERSE SIDE OF THIS FORM

FOR OFFICIAL USE ONLY		
ENTERED INTO COMPUTER: <u>9/16/96</u>	<u>Sr</u>	<u>ERS</u>
DATE	INITIALS	VERIFIED

TIME STAMP
RECEIVED
BLM AZ STATE OFFICE
Aug 20 9 33 AM '96
PHOENIX, ARIZONA

43 CFR 3833.0-5(e) (August 30, 1994) REQUIRES THAT THE NAMES OF ALL OF THE OWNERS AND THEIR CURRENT ADDRESSES SHALL BE IDENTIFIED ON ALL INSTRUMENTS REQUIRED TO BE RECORDED OR FILED BY THE REGULATIONS, 43 CFR SUBPART 3833.

CLAIMANT'S NAME: _____

ADDRESS: _____ CITY: _____ STATE: _____

CHECK HERE IF THIS IS CHANGE OF ADDRESS PHONE: () _____ ZIP: _____

CLAIMANT'S NAME: _____

ADDRESS: _____ CITY: _____ STATE: _____

CHECK HERE IF THIS IS CHANGE OF ADDRESS PHONE: () _____ ZIP: _____

CLAIMANT'S NAME: _____

ADDRESS: _____ CITY: _____ STATE: _____

CHECK HERE IF THIS IS CHANGE OF ADDRESS PHONE: () _____ ZIP: _____

CLAIMANT'S NAME: _____

ADDRESS: _____ CITY: _____ STATE: _____

CHECK HERE IF THIS IS CHANGE OF ADDRESS PHONE: () _____ ZIP: _____

CLAIMANT'S NAME: _____

ADDRESS: _____ CITY: _____ STATE: _____

CHECK HERE IF THIS IS CHANGE OF ADDRESS PHONE: () _____ ZIP: _____

CLAIMANT'S NAME: _____

ADDRESS: _____ CITY: _____ STATE: _____

CHECK HERE IF THIS IS CHANGE OF ADDRESS PHONE: () _____ ZIP: _____

CLAIMANT'S NAME: _____

ADDRESS: _____ CITY: _____ STATE: _____

CHECK HERE IF THIS IS CHANGE OF ADDRESS PHONE: () _____ ZIP: _____

UNITED STATES
DEPARTMENT OF THE INTERIOR
BUREAU OF LAND MANAGEMENT

RECEIPT AND ACCOUNTING ADVICE

NO. **2228425** 04

TC/AZ 08/20/96

Subject: CLAIM MAINTENANCE FEE 1997 -1 2 26 13 100.00

Applicant:
DAVID JORDAN
510 N 95TH PLACE
MESA AZ 85207

Remitter: SAME AS CK 2077
986-6550

Assignor:

LEASE MANAGEMENT DATA									
<input type="checkbox"/> NEW <input type="checkbox"/> UPDATE <input type="checkbox"/> PAYMENT									
ORIGINAL SERIAL NO.	ASG.	TYPE	ST.	CTY.	FUND SYMBOL			ACRES/UNITS	RATE
AMC 262639									
AMOUNT	ANV. DATE	EXP. DATE	BILL CYC.	S/C	DISTRICT	NEXT BILL	MISC. DATA	U of M	ACTUAL UNITS
ASSIGNMENT SERIAL NO.	ASG.	TYPE	ST.	CTY.	FUND SYMBOL			ACRES/UNITS	RATE
AMOUNT	ANV. DATE	EXP. DATE	BILL CYC.	S/C	DISTRICT	NEXT BILL	MISC. DATA	U of M	ACTUAL UNITS

APPLY REMITTANCE			
ACTION	FUND SYMBOL	CTY.	AMOUNT
FILING FEE			
RENTAL			
UNEARNED			
REFUND			
TOTAL			
AMOUNT DUE			

Remarks:
Amc 262639
jr

BY: _____ DATE: _____

Lease in Escrow?
 KGS?
 Auto Escalates?
 Auto Renew?

Of Interest?
 Operating Rights?
 Operator
 Bond Filed?

FOR MMS USE ONLY

BILLEE NUMBER	FOREST REFUGE
OCS SECTION CODE	

UNITED STATES
DEPARTMENT OF THE INTERIOR
BUREAU OF LAND MANAGEMENT

RECEIPT AND ACCOUNTING ADVICE

NO. **2228425** 04

TC/AZ 08/20/96

Subject: CLAIM MAINTENANCE FEE 1997 -1 2 26 13 100.00

Applicant: DAVID JORDAN
510 N 95TH PLACE
MEBA AZ 85207

Remitter: SAME AS CK 2077
986-6550

Assignor:

LEASE MANAGEMENT DATA									
<input type="checkbox"/> NEW <input type="checkbox"/> UPDATE <input type="checkbox"/> PAYMENT									
ORIGINAL SERIAL NO.	ASG.	TYPE	ST.	CTY.	FUND SYMBOL			ACRES/UNITS	RATE
AMC 262639									
AMOUNT	ANV. DATE	EXP. DATE	BILL CYC.	S/C	DISTRICT	NEXT BILL	MISC. DATA	U of M	ACTUAL UNITS
ASSIGNMENT SERIAL NO.	ASG.	TYPE	ST.	CTY.	FUND SYMBOL			ACRES/UNITS	RATE
AMOUNT	ANV. DATE	EXP. DATE	BILL CYC.	S/C	DISTRICT	NEXT BILL	MISC. DATA	U of M	ACTUAL UNITS

APPLY REMITTANCE

ACTION	FUNDSYMBOL	CTY.	AMOUNT
FILING FEE			
RENTAL			
UNEARNED			
REFUND			
TOTAL			
AMOUNT DUE			

Remarks:

BY: _____ DATE: _____

- Lease in Escrow?
- KGS? Of Interest?
- Auto Escalates? Operating Rights?
- Auto Renew? Operator
- Bond Filed?

FOR MMS USE ONLY		
BILLEE	NUMBER	FOREST REFUGE
OCS SECTION		
CODE		

RECEIVED
BUREAU OF
LAND MANAGEMENT

AUG 13 10 25 AM '96

ARIZONA
STATE OFFICE
PHOENIX, ARIZONA
MAINTENANCE FEE PAYMENT

**\$100.00 MAINTENANCE FEE PAYMENT DUE ON OR BEFORE AUGUST 31, 19
IN LIEU OF ASSESSMENT WORK FOR THE UPCOMING ASSESSMENT
YEAR BEGINNING SEPTEMBER 1 OF THE YEAR NOTED ABOVE.**

BUREAU OF LAND MANAGEMENT
ARIZONA STATE OFFICE
3707 NORTH 7TH STREET
PHOENIX, AZ 85014 (OR)
P.O. BOX 16563, PHOENIX, AZ 85011

262434
COUNT: 1 \$ 100.00 INT: CHMS
FOR OFFICIAL USE ONLY

THE CLAIMS ARE SITUATED IN YAVAPAI COUNTY,
ARIZONA.

BLM SERIAL NUMBERS NAMES OF CLAIMS OR SITES
A MC _____ THRU A MC _____
COUNTY BOOK/DOCKET _____, PAGE(S) OR FEE NO(S) _____
A MC _____ THRU A MC _____
COUNTY BOOK/DOCKET _____, PAGE(S) OR FEE NO(S) _____

(OR) IF NOT CONSECUTIVE NUMBERS LIST SEPARATELY BELOW:

BLM SERIAL NUMBERS	NAME OF CLAIMS/SITES	COUNTY BOOK/DOCKET & PAGE OR FEE NUMBER
A MC <u>262637</u>	<u>ASHLEY C. N Mine</u>	<u>2687 7</u>
A MC _____	_____	_____
A MC _____	_____	_____
A MC _____	_____	_____
A MC _____	_____	_____
A MC _____	_____	_____
A MC _____	_____	_____
A MC _____	_____	_____
A MC _____	_____	_____
A MC _____	_____	_____

WAS
D-19

CLAIMANT'S NAME: Joseph A MAZUT JR.

ADDRESS: 530 SO-DOBSON #427 CITY: Mesa STATE: AZ

CHECK HERE IF THIS IS A CHANGE OF ADDRESS PHONE: (602) 964-3045 ZIP: 85202

SIGNATURE: Joseph A Mazut Jr.
TO RECORD WITH THE COUNTY, ONE CLAIMANT OR THE AGENT MUST SIGN

LIST ALL ADDITIONAL OWNERS ON REVERSE SIDE OF THIS FORM

FOR OFFICIAL USE ONLY
ENTERED INTO COMPUTER: SEP 05 1996 DATE JB INITIALS MH VERIFIED

TIME STAMP

75

43 CFR 3833.0-5(e) (August 30, 1994) REQUIRES THAT THE NAMES OF ALL OF THE OWNERS AND THEIR CURRENT ADDRESSES SHALL BE IDENTIFIED ON ALL INSTRUMENTS REQUIRED TO BE RECORDED OR FILED BY THE REGULATIONS, 43 CFR SUBPART 3833.

CLAIMANT'S NAME: _____

ADDRESS: _____ CITY: _____ STATE: _____

CHECK HERE IF THIS IS CHANGE OF ADDRESS PHONE: () _____ ZIP: _____

CLAIMANT'S NAME: _____

ADDRESS: _____ CITY: _____ STATE: _____

CHECK HERE IF THIS IS CHANGE OF ADDRESS PHONE: () _____ ZIP: _____

CLAIMANT'S NAME: _____

ADDRESS: _____ CITY: _____ STATE: _____

CHECK HERE IF THIS IS CHANGE OF ADDRESS PHONE: () _____ ZIP: _____

CLAIMANT'S NAME: _____

ADDRESS: _____ CITY: _____ STATE: _____

CHECK HERE IF THIS IS CHANGE OF ADDRESS PHONE: () _____ ZIP: _____

CLAIMANT'S NAME: _____

ADDRESS: _____ CITY: _____ STATE: _____

CHECK HERE IF THIS IS CHANGE OF ADDRESS PHONE: () _____ ZIP: _____

CLAIMANT'S NAME: _____

ADDRESS: _____ CITY: _____ STATE: _____

CHECK HERE IF THIS IS CHANGE OF ADDRESS PHONE: () _____ ZIP: _____

CLAIMANT'S NAME: _____

ADDRESS: _____ CITY: _____ STATE: _____

CHECK HERE IF THIS IS CHANGE OF ADDRESS PHONE: () _____ ZIP: _____

Name of claim Has changed From
DJ#9 TO Ashley C. N Mine

UNITED STATES
DEPARTMENT OF THE INTERIOR
BUREAU OF LAND MANAGEMENT

RECEIPT AND ACCOUNTING ADVICE

NO. **2228550**

04

TC/AZ

08/13/96

Subject: CLAIM MAINTENANCE FEE 1997 (1)

2 13 13

100.00

Applicant:

JOESPH A. MAZUT JR.
530 S. DOBSON RD. #427
MESA, AZ 85202

Remitter: SAME AS MO. #139178775
602-964-3045

Assignor:

LEASE MANAGEMENT DATA NEW UPDATE PAYMENT

ORIGINAL SERIAL NO.	ASG.	TYPE	ST.	CTY.	FUND SYMBOL	ACRES/UNITS	RATE
AMC 262637							

AMOUNT	ANV. DATE	EXP. DATE	BILL CYC.	S/C	DISTRICT	NEXT BILL	MISC. DATA	U of M	ACTUAL UNITS

ASSIGNMENT SERIAL NO.	ASG.	TYPE	ST.	CTY.	FUND SYMBOL	ACRES/UNITS	RATE

AMOUNT	ANV. DATE	EXP. DATE	BILL CYC.	S/C	DISTRICT	NEXT BILL	MISC. DATA	U of M	ACTUAL UNITS

APPLY REMITTANCE

ACTION	FUND SYMBOL	CTY.	AMOUNT
FILING FEE			
RENTAL			
UNEARNED			
REFUND			
TOTAL			
AMOUNT DUE			

Remarks:

AMC 262637

BY:

DATE:

- Lease in Escrow?
 - KGS?
 - Auto Escalates?
 - Auto Renew?
- Of Interest?
Operating Rights?
Operator
Bond Filed?

FOR MMS USE ONLY

BILLEE	FOREST REFUGE
NUMBER	
OCS SECTION	
CODE	

UNITED STATES
DEPARTMENT OF THE INTERIOR
BUREAU OF LAND MANAGEMENT

RECEIPT AND ACCOUNTING ADVICE

NO. **2228550**

TC/AZ

08/13/96

Subject: CLAIM MAINTENANCE FEE 1997 (1)

2 13 13

100.00

Applicant:
JOESPH A. MAZUT JR.
530 S. DOBSON RD. #427
MESA, AZ 85202

Remitter: SAME AS MO. #139178775
602-964-3045

Assignor:

LEASE MANAGEMENT DATA									
<input type="checkbox"/> NEW <input type="checkbox"/> UPDATE <input type="checkbox"/> PAYMENT									
ORIGINAL SERIAL NO.	ASG.	TYPE	ST.	CTY.	FUND SYMBOL			ACRES/UNITS	RATE
AMC 262637									
AMOUNT	ANV. DATE	EXP. DATE	BILL CYC.	S/C	DISTRICT	NEXT BILL	MISC. DATA	U of M	ACTUAL UNITS
ASSIGNMENT SERIAL NO.	ASG.	TYPE	ST.	CTY.	FUND SYMBOL			ACRES/UNITS	RATE
AMOUNT	ANV. DATE	EXP. DATE	BILL CYC.	S/C	DISTRICT	NEXT BILL	MISC. DATA	U of M	ACTUAL UNITS

APPLY REMITTANCE				Remarks: AMC 262637
ACTION	FUNDSYMBOL	CTY.	AMOUNT	
FILING FEE				
RENTAL				
UNEARNED				
REFUND				
TOTAL				
AMOUNT DUE				

BY:

DATE:

Lease in Escrow?
 KGS?
 Auto Escalates?
 Auto Renew?

Of Interest?
 Operating Rights?
 Operator
 Bond Filed?

FOR MMS USE ONLY

BILLEE	FOREST REFUGE
NUMBER	
OCS SECTION	
CODE	

MAINTENANCE FEE PAYMENT

\$100.00 MAINTENANCE FEE PAYMENT DUE ON OR BEFORE AUGUST 31, 1996
 IN LIEU OF ASSESSMENT WORK FOR THE UPCOMING ASSESSMENT
 YEAR BEGINNING SEPTEMBER 1 OF THE YEAR NOTED ABOVE.

BUREAU OF LAND MANAGEMENT
 ARIZONA STATE OFFICE
 3707 NORTH 7TH STREET
 PHOENIX, AZ 85014 (OR)
 P.O. BOX 16563, PHOENIX, AZ 85011

262634

COUNT: 2 \$ 200.00 INT: KE
 FOR OFFICIAL USE ONLY

THE CLAIMS ARE SITUATED IN YAVAPAI COUNTY,
 ARIZONA.

BLM SERIAL NUMBERS	NAMES OF CLAIMS OR SITES
A MC _____ THRU A MC _____	_____
COUNTY BOOK/DOCKET _____, PAGE(S) OR FEE NO(S) _____	_____
A MC _____ THRU A MC _____	_____
COUNTY BOOK/DOCKET _____, PAGE(S) OR FEE NO(S) _____	_____

(OR) IF NOT CONSECUTIVE NUMBERS LIST SEPARATELY BELOW:

BLM SERIAL NUMBERS	NAME OF CLAIMS/SITES	COUNTY BOOK/DOCKET & PAGE OR FEE NUMBER
A MC <u>203191</u>	<u>HONEY BEE</u>	_____
A MC <u>262638</u>	<u>DJ-10</u>	_____
A MC _____	_____	_____
A MC _____	_____	_____
A MC _____	_____	_____
A MC _____	_____	_____
A MC _____	_____	_____
A MC _____	_____	_____
A MC _____	_____	_____
A MC _____	_____	_____

CLAIMANT'S NAME: ROBERT JORDAN

ADDRESS: 6546 E. ADOBE RD. CITY: MESA STATE: AZ

CHECK HERE IF THIS IS A CHANGE OF ADDRESS PHONE: (602) 985-5550 ZIP: 85205

SIGNATURE: Robert Jordan
 TO RECORD WITH THE COUNTY, ONE CLAIMANT OR THE AGENT MUST SIGN

LIST ALL ADDITIONAL OWNERS ON REVERSE SIDE OF THIS FORM

FOR OFFICIAL USE ONLY

ENTERED INTO COMPUTER: _____ DATE: SEP 05 1996 INITIALS: JB VERIFIED: ERS

TIME STAMP

RECEIVED
 BLM AZ STATE OFFICE
 Aug 13 5 50 AM '96
 PHOENIX, ARIZONA

43 CFR 3833.0-5(e) (August 30, 1994) REQUIRES THAT THE NAMES OF ALL OF THE OWNERS AND THEIR CURRENT ADDRESSES SHALL BE IDENTIFIED ON ALL INSTRUMENTS REQUIRED TO BE RECORDED OR FILED BY THE REGULATIONS, 43 CFR SUBPART 3833.

CLAIMANT'S NAME: _____

ADDRESS: _____ CITY: _____ STATE: _____

CHECK HERE IF THIS IS CHANGE OF ADDRESS PHONE: () _____ ZIP: _____

CLAIMANT'S NAME: _____

ADDRESS: _____ CITY: _____ STATE: _____

CHECK HERE IF THIS IS CHANGE OF ADDRESS PHONE: () _____ ZIP: _____

CLAIMANT'S NAME: _____

ADDRESS: _____ CITY: _____ STATE: _____

CHECK HERE IF THIS IS CHANGE OF ADDRESS PHONE: () _____ ZIP: _____

CLAIMANT'S NAME: _____

ADDRESS: _____ CITY: _____ STATE: _____

CHECK HERE IF THIS IS CHANGE OF ADDRESS PHONE: () _____ ZIP: _____

CLAIMANT'S NAME: _____

ADDRESS: _____ CITY: _____ STATE: _____

CHECK HERE IF THIS IS CHANGE OF ADDRESS PHONE: () _____ ZIP: _____

CLAIMANT'S NAME: _____

ADDRESS: _____ CITY: _____ STATE: _____

CHECK HERE IF THIS IS CHANGE OF ADDRESS PHONE: () _____ ZIP: _____

CLAIMANT'S NAME: _____

ADDRESS: _____ CITY: _____ STATE: _____

CHECK HERE IF THIS IS CHANGE OF ADDRESS PHONE: () _____ ZIP: _____

UNITED STATES
DEPARTMENT OF THE INTERIOR
BUREAU OF LAND MANAGEMENT

RECEIPT AND ACCOUNTING ADVICE

NO. **2228542** 04

TC/AZ 08/13/96

Subject: CLAIM MAINTENANCE FEE 1997 (2) 1 5 13 200.00
Applicant:

ROBERT JORDAN
6546 E. ADOBE RD.
MESA, AZ 85205

Remitter: SAME AS CASH
602-985-5550

Assignor:

LEASE MANAGEMENT DATA NEW UPDATE PAYMENT

ORIGINAL SERIAL NO.	ASG.	TYPE	ST.	CTY.	FUND SYMBOL	ACRES/UNITS	RATE
AMC 203191, ET AL							

AMOUNT	ANV. DATE	EXP. DATE	BILL CYC.	S/C	DISTRICT	NEXT BILL	MISC. DATA	U of M	ACTUAL UNITS

ASSIGNMENT SERIAL NO.	ASG.	TYPE	ST.	CTY.	FUND SYMBOL	ACRES/UNITS	RATE

AMOUNT	ANV. DATE	EXP. DATE	BILL CYC.	S/C	DISTRICT	NEXT BILL	MISC. DATA	U of M	ACTUAL UNITS

APPLY REMITTANCE			
ACTION	FUND SYMBOL	CTY.	AMOUNT
FILING FEE			
RENTAL			
UNEARNED			
REFUND			
TOTAL			
AMOUNT DUE			

Remarks:
A MC 203191
262638

BY: _____ DATE: _____

Lease in Escrow?
 KGS?
 Auto Escalates?
 Auto Renew?

Of Interest?
Operating Rights?
Operator
Bond Filed?

FOR MMS USE ONLY

BILLEE NUMBER	FOREST REFUGE
OCS SECTION CODE	

262634 CR

MAINTENANCE FEE PAYMENT

**\$100.00 MAINTENANCE FEE PAYMENT DUE ON OR BEFORE AUGUST 31, 1995
IN LIEU OF ASSESSMENT WORK FOR THE UPCOMING ASSESSMENT
YEAR BEGINNING SEPTEMBER 1 OF THE YEAR NOTED ABOVE.**

BUREAU OF LAND MANAGEMENT
ARIZONA STATE OFFICE
3707 NORTH 7TH STREET
PHOENIX, AZ 85014 (OR)
P.O. BOX 16563, PHOENIX, AZ 85011

COUNT: <u>1</u> \$ <u>100.00</u> INT: <u>KC</u>
FOR OFFICIAL USE ONLY

THE CLAIMS ARE SITUATED IN YAVAPAI COUNTY, ARIZONA.

BLM SERIAL NUMBERS _____ NAMES OF CLAIMS OR SITES _____
A MC _____ THRU A MC _____

COUNTY BOOK/DOCKET _____, PAGE(S) OR FEE NO(S) _____

A MC _____ THRU A MC _____

COUNTY BOOK/DOCKET _____, PAGE(S) OR FEE NO(S) _____

(OR) IF NOT CONSECUTIVE NUMBERS LIST SEPARATELY BELOW:

BLM SERIAL NUMBERS	NAME OF CLAIMS/SITES	COUNTY BOOK/DOCKET & PAGE OR FEE NUMBER
A MC <u>262637</u>	<u>D.J. 9</u>	_____
A MC _____	_____	_____
A MC _____	_____	_____
A MC _____	_____	_____
A MC _____	_____	_____
A MC _____	_____	_____
A MC _____	_____	_____
A MC _____	_____	_____
A MC _____	_____	_____
A MC _____	_____	_____

CLAIMANT'S NAME: LAURENCE JORDAN

ADDRESS: 2929 E MAIN ST. CITY: HOES STATE: AZ

CHECK HERE IF THIS IS A CHANGE OF ADDRESS PHONE: (602) 854 2017 ZIP: 85213

SIGNATURE: Laurence Jordan
TO RECORD WITH THE COUNTY, ONE CLAIMANT OR THE AGENT MUST SIGN

LIST ALL ADDITIONAL OWNERS ON REVERSE SIDE OF THIS FORM

FOR OFFICIAL USE ONLY		
ENTERED INTO COMPUTER: <u>10/6/95</u>	<u>DM</u>	<u>MAH</u>
DATE	INITIALS	VERIFIED

TIME STAMP
PHOENIX ARIZONA
AUG 31 10 00 AM '95
RECEIVED B.L.M. AZ STATE OFFICE

1996 Mastercard Fee

UNITED STATES
DEPARTMENT OF THE INTERIOR
BUREAU OF LAND MANAGEMENT

RECEIPT AND ACCOUNTING ADVICE

NO. 2189663 04

RS/AZ 08/31/95

Subject: CLAIM MAINTENANCE FEE 1996 (1) 1 14 13 100.00

Applicant:

LAWRENCE JORDAN
2929 E. MAIN ST.
MESA, AZ 85213

Remitter: SAME - CASH

(602) 854-2017

Assignor:

LEASE MANAGEMENT DATA									
<input type="checkbox"/> NEW <input type="checkbox"/> UPDATE <input type="checkbox"/> PAYMENT									
ORIGINAL SERIAL NO.	ASG.	TYPE	ST.	CTY.	FUND SYMBOL			ACRES/UNITS	RATE
AMC 262637									

AMOUNT	ANV. DATE	EXP. DATE	BILL CYC.	S/C	DISTRICT	NEXT BILL	MISC. DATA	U of M	ACTUAL UNITS

ASSIGNMENT SERIAL NO.	ASG.	TYPE	ST.	CTY.	FUND SYMBOL			ACRES/UNITS	RATE

AMOUNT	ANV. DATE	EXP. DATE	BILL CYC.	S/C	DISTRICT	NEXT BILL	MISC. DATA	U of M	ACTUAL UNITS

APPLY REMITTANCE			
ACTION	FUND SYMBOL	CTY.	AMOUNT
FILING FEE			
RENTAL			
UNEARNED			
REFUND			
TOTAL			
AMOUNT DUE			

Remarks:

262637

BY: _____ DATE: _____

- Lease in Escrow?
- KGS? Of Interest?
- Auto Escalates? Operating Rights?
- Auto Renew? Operator
- Bond Filed?

FOR MMS USE ONLY		
BILLEE	FOREST REFUGE	
NUMBER		
OCS SECTION		
CODE		

UNITED STATES
DEPARTMENT OF THE INTERIOR
BUREAU OF LAND MANAGEMENT

RECEIPT AND ACCOUNTING ADVICE

NO. **2189663** 04
RS/AZ 08/31/95

Subject: CLAIM MAINTENANCE FEE 1996 (1) 1 14 13 100.00

Applicant:
LAWRENCE JORDAN
2929 E. MAIN ST.
MESA, AZ 85213

Remitter: SAME - CASH
(602) 854-2017

Assignor:

LEASE MANAGEMENT DATA NEW UPDATE PAYMENT

ORIGINAL SERIAL NO.	ASG.	TYPE	ST.	CTY.	FUND SYMBOL	ACRES/UNITS	RATE
AMC 262637							

AMOUNT	ANV. DATE	EXP. DATE	BILL CYC.	S/C	DISTRICT	NEXT BILL	MISC. DATA	U of M	ACTUAL UNITS

ASSIGNMENT SERIAL NO.	ASG.	TYPE	ST.	CTY.	FUND SYMBOL	ACRES/UNITS	RATE

AMOUNT	ANV. DATE	EXP. DATE	BILL CYC.	S/C	DISTRICT	NEXT BILL	MISC. DATA	U of M	ACTUAL UNITS

APPLY REMITTANCE

ACTION	FUND SYMBOL	CTY.	AMOUNT
FILING FEE			
RENTAL			
UNEARNED			
REFUND			
TOTAL			
AMOUNT DUE			

Remarks:

BY: _____ DATE: _____

- Lease in Escrow?
- KGS? Of Interest?
- Auto Escalates? Operating Rights?
- Auto Renew? Operator
- Bond Filed?

FOR MMS USE ONLY		
BILLEE		FOREST REFUGE
NUMBER		
OCS SECTION		
CODE		

43 CFR 3833.0-5(e) (August 30, 1994) REQUIRES THAT THE NAMES OF ALL OF THE OWNERS AND THEIR CURRENT ADDRESSES SHALL BE IDENTIFIED ON ALL INSTRUMENTS REQUIRED TO BE RECORDED OR FILED BY THE REGULATIONS, 43 CFR SUBPART 3833.

CLAIMANT'S NAME: _____

ADDRESS: _____ CITY: _____ STATE: _____

CHECK HERE IF THIS IS CHANGE OF ADDRESS PHONE: (____) _____ ZIP: _____

CLAIMANT'S NAME: _____

ADDRESS: _____ CITY: _____ STATE: _____

CHECK HERE IF THIS IS CHANGE OF ADDRESS PHONE: (____) _____ ZIP: _____

CLAIMANT'S NAME: _____

ADDRESS: _____ CITY: _____ STATE: _____

CHECK HERE IF THIS IS CHANGE OF ADDRESS PHONE: (____) _____ ZIP: _____

CLAIMANT'S NAME: _____

ADDRESS: _____ CITY: _____ STATE: _____

CHECK HERE IF THIS IS CHANGE OF ADDRESS PHONE: (____) _____ ZIP: _____

CLAIMANT'S NAME: _____

ADDRESS: _____ CITY: _____ STATE: _____

CHECK HERE IF THIS IS CHANGE OF ADDRESS PHONE: (____) _____ ZIP: _____

CLAIMANT'S NAME: _____

ADDRESS: _____ CITY: _____ STATE: _____

CHECK HERE IF THIS IS CHANGE OF ADDRESS PHONE: (____) _____ ZIP: _____

CLAIMANT'S NAME: _____

ADDRESS: _____ CITY: _____ STATE: _____

CHECK HERE IF THIS IS CHANGE OF ADDRESS PHONE: (____) _____ ZIP: _____

UNITED STATES
DEPARTMENT OF THE INTERIOR
BUREAU OF LAND MANAGEMENT

RECEIPT AND ACCOUNTING ADVICE

NO. **2148029**

04

SM/AZ

08/28/95

Subject: CLAIM MAINTENANCE FEE 1996 (1)

2 115 13

100.00

Applicant:

DAVID JORDAN
510 N. 95TH PLACE
MESA, AZ 85207

SAME - CK #1763
602-986-6550

Remitter:

Assignor:

LEASE MANAGEMENT DATA NEW UPDATE PAYMENT

ORIGINAL SERIAL NO.	ASG.	TYPE	ST.	CTY.	FUND SYMBOL	ACRES/UNITS	RATE
AMC 262639							

AMOUNT	ANV. DATE	EXP. DATE	BILL CYC.	S/C	DISTRICT	NEXT BILL	MISC. DATA	U of M	ACTUAL UNITS

ASSIGNMENT SERIAL NO.	ASG.	TYPE	ST.	CTY.	FUND SYMBOL	ACRES/UNITS	RATE

AMOUNT	ANV. DATE	EXP. DATE	BILL CYC.	S/C	DISTRICT	NEXT BILL	MISC. DATA	U of M	ACTUAL UNITS

APPLY REMITTANCE			
ACTION	FUND SYMBOL	CTY.	AMOUNT
FILING FEE			
RENTAL			
UNEARNED			
REFUND			
TOTAL			
AMOUNT DUE			

Remarks:

262639
SP

BY:

DATE:

- Lease in Escrow?
- KGS? Of Interest?
- Auto Escalates? Operating Rights?
- Auto Renew? Operator
- Bond Filed?

FOR MMS USE ONLY		
BILLEE	NUMBER	FOREST REFUGE
OCS SECTION	CODE	

UNITED STATES
DEPARTMENT OF THE INTERIOR
BUREAU OF LAND MANAGEMENT

RECEIPT AND ACCOUNTING ADVICE

NO. **2148029**

SM/AZ

08/28/95

04

Subject: CLAIM MAINTENANCE FEE 1996 (1)

2 115 13

100.00

Applicant:

DAVID JORDAN
510 N. 95TH PLACE
MESA, AZ 85207

SAME - CK #1763

Remitter: 602-986-6550

Assignor:

LEASE MANAGEMENT DATA									
<input type="checkbox"/> NEW <input type="checkbox"/> UPDATE <input type="checkbox"/> PAYMENT									
ORIGINAL SERIAL NO.	ASG.	TYPE	ST.	CTY.	FUND SYMBOL			ACRES/UNITS	RATE
AMC 262639									
AMOUNT	ANV. DATE	EXP. DATE	BILL CYC.	S/C	DISTRICT	NEXT BILL	MISC. DATA	U of M	ACTUAL UNITS
ASSIGNMENT SERIAL NO.	ASG.	TYPE	ST.	CTY.	FUND SYMBOL			ACRES/UNITS	RATE
AMOUNT	ANV. DATE	EXP. DATE	BILL CYC.	S/C	DISTRICT	NEXT BILL	MISC. DATA	U of M	ACTUAL UNITS

APPLY REMITTANCE

ACTION	FUND SYMBOL	CTY.	AMOUNT
FILING FEE			
RENTAL			
UNEARNED			
REFUND			
TOTAL			
AMOUNT DUE			

Remarks:

BY: _____ DATE: _____

Lease in Escrow?
 KGS? Of Interest?
 Auto Escalates? Operating Rights?
 Auto Renew? Operator
 Bond Filed?

FOR MMS USE ONLY

BILLEE	FOREST REFUGE
NUMBER	
OCS SECTION	
CODE	

MAINTENANCE FEE PAYMENT

**\$100.00 MAINTENANCE FEE PAYMENT DUE ON OR BEFORE AUGUST 31, 19 95
IN LIEU OF ASSESSMENT WORK FOR THE UPCOMING ASSESSMENT
YEAR BEGINNING SEPTEMBER 1 OF THE YEAR NOTED ABOVE.**

BUREAU OF LAND MANAGEMENT
ARIZONA STATE OFFICE
3707 NORTH 7TH STREET
PHOENIX, AZ 85014 (OR)
P.O. BOX 16563, PHOENIX, AZ 85011

AMC 262639 SR

COUNT: 1 \$ 100.00 INT: PLL
FOR OFFICIAL USE ONLY

THE CLAIMS ARE SITUATED IN _____ COUNTY, ARIZONA.

BLM SERIAL NUMBERS	NAMES OF CLAIMS OR SITES
A MC _____ THRU A MC _____	_____
COUNTY BOOK/DOCKET _____, PAGE(S) OR FEE NO(S) _____	_____
A MC _____ THRU A MC _____	_____
COUNTY BOOK/DOCKET _____, PAGE(S) OR FEE NO(S) _____	_____

(OR) IF NOT CONSECUTIVE NUMBERS LIST SEPARATELY BELOW:

BLM SERIAL NUMBERS	NAME OF CLAIMS/SITES	COUNTY BOOK/DOCKET & PAGE OR FEE NUMBER
A MC <u>262638</u>	<u>DJ-10</u>	_____
A MC _____	_____	_____
A MC _____	_____	_____
A MC _____	_____	_____
A MC _____	_____	_____
A MC _____	_____	_____
A MC _____	_____	_____
A MC _____	_____	_____
A MC _____	_____	_____
A MC _____	_____	_____

CLAIMANT'S NAME: ROBERT JORDAN
 ADDRESS: 6546 E. ADOBE RD CITY: MESA STATE: AZ

CHECK HERE IF THIS IS A CHANGE OF ADDRESS PHONE: (602) 985-5550 ZIP: 85205
Change of address entered in Computer SR

SIGNATURE: Robert Jordan
 TO RECORD WITH THE COUNTY, ONE CLAIMANT OR THE AGENT MUST SIGN

LIST ALL ADDITIONAL OWNERS ON REVERSE SIDE OF THIS FORM

FOR OFFICIAL USE ONLY

ENTERED INTO COMPUTER: 8/17/95 Sevas APD
 DATE INITIALS VERIFIED

TIME STAMP

RECEIVED
BLM AZ STATE OFFICE
AUG 10 07 AM '95

43 CFR 3833.0-5(e) (August 30, 1994) REQUIRES THAT THE NAMES OF ALL OF THE OWNERS AND THEIR CURRENT ADDRESSES SHALL BE IDENTIFIED ON ALL INSTRUMENTS REQUIRED TO BE RECORDED OR FILED BY THE REGULATIONS, 43 CFR SUBPART 3833.

CLAIMANT'S NAME: _____

ADDRESS: _____ CITY: _____ STATE: _____

CHECK HERE IF THIS IS CHANGE OF ADDRESS PHONE: () ZIP: _____

CLAIMANT'S NAME: _____

ADDRESS: _____ CITY: _____ STATE: _____

CHECK HERE IF THIS IS CHANGE OF ADDRESS PHONE: () ZIP: _____

CLAIMANT'S NAME: _____

ADDRESS: _____ CITY: _____ STATE: _____

CHECK HERE IF THIS IS CHANGE OF ADDRESS PHONE: () ZIP: _____

CLAIMANT'S NAME: _____

ADDRESS: _____ CITY: _____ STATE: _____

CHECK HERE IF THIS IS CHANGE OF ADDRESS PHONE: () ZIP: _____

CLAIMANT'S NAME: _____

ADDRESS: _____ CITY: _____ STATE: _____

CHECK HERE IF THIS IS CHANGE OF ADDRESS PHONE: () ZIP: _____

CLAIMANT'S NAME: _____

ADDRESS: _____ CITY: _____ STATE: _____

CHECK HERE IF THIS IS CHANGE OF ADDRESS PHONE: () ZIP: _____

CLAIMANT'S NAME: _____

ADDRESS: _____ CITY: _____ STATE: _____

CHECK HERE IF THIS IS CHANGE OF ADDRESS PHONE: () ZIP: _____

UNITED STATES
DEPARTMENT OF THE INTERIOR
BUREAU OF LAND MANAGEMENT

RECEIPT AND ACCOUNTING ADVICE

NO. **2147417** 04

WG/AZ

08/08/95

Subject: CLAIM MAINTENANCE FEE 1996 (2)

1 6 13

200.00

Applicant:

ROBERT JORDAN
6546 E. ADOBE RD.
MESA AZ. 85205

Remitter: SAME CASH
602-985-5550

ENTERED IN COMPUTER

Assignor:

LEASE MANAGEMENT DATA										<input type="checkbox"/> NEW	<input type="checkbox"/> UPDATE	<input type="checkbox"/> PAYMENT
ORIGINAL SERIAL NO.		ASG.	TYPE	ST.	CTY.	FUND SYMBOL			ACRES/UNITS	RATE		
AMC 203191, ET AL												
AMOUNT	ANV. DATE	EXP. DATE	BILL CYC.	S/C	DISTRICT	NEXT BILL	MISC. DATA	U of M	ACTUAL UNITS			
ASSIGNMENT SERIAL NO.		ASG.	TYPE	ST.	CTY.	FUND SYMBOL			ACRES/UNITS	RATE		
AMOUNT	ANV. DATE	EXP. DATE	BILL CYC.	S/C	DISTRICT	NEXT BILL	MISC. DATA	U of M	ACTUAL UNITS			
APPLY REMITTANCE					Remarks: <div style="font-size: 2em; text-align: center;">AMC 262438</div>							
ACTION	FUND SYMBOL	CTY.	AMOUNT									
FILING FEE												
RENTAL				203191								
UNEARNED												
REFUND												
TOTAL												
AMOUNT DUE												
<input type="checkbox"/> Lease in Escrow? <input type="checkbox"/> KGS? <input type="checkbox"/> Auto Escalates? <input type="checkbox"/> Auto Renew?					OF Interest? Operating Rights? Operator Bond Filed? <i>not an owner</i>							
					FOR MMS USE ONLY							
					BILLEE NUMBER		FOREST REFUGE					
					OCS SECTION							
					SP CODE							

**\$100.00 MAINTENANCE FEE PAYMENT
FOR 1995 IN LIEU OF ASSESSMENT
DUE ON OR BEFORE AUGUST 31, 1994**

BUREAU OF LAND MANAGEMENT
ARIZONA STATE OFFICE
3707 N. 7TH STREET
PHOENIX, ARIZONA 85014 (OR)
P. O. BOX 16563, ZIP CODE 85011

A MC 262638 JB

COUNT: 1 \$ 100.00 sepm
FOR OFFICIAL USE ONLY

8/29/94

B L M SERIAL NUMBERS	NAMES OF CLAIMS/SITES
A MC _____ THRU A MC _____	_____
A MC _____ THRU A MC _____	_____
A MC _____ THRU A MC _____	_____

(OR) IF NOT CONSECUTIVE NUMBERS, LIST SEPARATELY BELOW:

B L M SERIAL NUMBERS	NAMES OF CLAIMS/SITES
A MC <u>262638</u>	<u>DJ-10</u>
A MC _____	_____
A MC _____	_____
A MC _____	_____
A MC _____	_____
A MC _____	_____
A MC _____	_____
A MC _____	_____
A MC _____	_____
A MC _____	_____
A MC _____	_____
A MC _____	_____

RECEIVED
 BLM ARIZONA STATE OFFICE
 Aug 29 94
 9:00 AM
 PHOENIX, ARIZONA

CLAIMANT'S NAME: ROBERT JORDAN

ADDRESS: 6262 E. BROWN RD #42

CITY: MESA STATE: AZ

PHONE: (602) 985-5550 ZIP: 85205

TIME
STAMP

CHECK HERE IF THIS IS A CHANGE OF ADDRESS.

FOR OFFICIAL USE ONLY

ENTERED INTO COMPUTER: 9-28-94 JB

10-12-94 AR DATE INITIALS VERIFIED

UNITED STATES
DEPARTMENT OF THE INTERIOR
BUREAU OF LAND MANAGEMENT

RECEIPT AND ACCOUNTING ADVICE

NO. 2024787 04

RS/AZ

08/29/94

Subject: CLAIM MAINTENANCE FE 1995 (1)

2 148 13

100.00 *OC*

Applicant:

ROBERT JORDAN
6262 E. BROWN RD., #42
MESA, AZ 85205

Remitter: SAME - CK #1111
(602) 985-5550

Assignor:

LEASE MANAGEMENT DATA										<input type="checkbox"/> NEW	<input type="checkbox"/> UPDATE	<input type="checkbox"/> PAYMENT
ORIGINAL SERIAL NO.	ASG.	TYPE	ST.	CTY.	FUND SYMBOL				ACRES/UNITS	RATE		
AMC 262638												
AMOUNT	ANV. DATE	EXP. DATE	BILL CYC.	S/C	DISTRICT	NEXT BILL	MISC. DATA	U of M	ACTUAL UNITS			
ASSIGNMENT SERIAL NO.	ASG.	TYPE	ST.	CTY.	FUND SYMBOL				ACRES/UNITS	RATE		
AMOUNT	ANV. DATE	EXP. DATE	BILL CYC.	S/C	DISTRICT	NEXT BILL	MISC. DATA	U of M	ACTUAL UNITS			

APPLY REMITTANCE				Remarks: 262638
ACTION	FUND SYMBOL	CTY.	AMOUNT	
FILING FEE				
RENTAL				
UNEARNED				
REFUND				
TOTAL				
AMOUNT DUE				

BY: _____ DATE: _____

<input type="checkbox"/> Lease in Escrow?	<input type="checkbox"/> KGS?	<input type="checkbox"/> Auto Escalates?	<input type="checkbox"/> Auto Renew?	<input type="checkbox"/> Of Interest?	<input type="checkbox"/> Operating Rights?	<input type="checkbox"/> Operator	<input type="checkbox"/> Bond Filed?
FOR MMS USE ONLY							
BILLEE				FOREST REFUGE			
NUMBER							
OCS SECTION							
CODE							

**\$100.00 MAINTENANCE FEE PAYMENT
FOR 1995 IN LIEU OF ASSESSMENT
DUE ON OR BEFORE AUGUST 31, 1994**

BUREAU OF LAND MANAGEMENT
ARIZONA STATE OFFICE
3707 N. 7TH STREET
PHOENIX, ARIZONA 85014 (OR)
P. O. BOX 16563, ZIP CODE 85011

AMC 262639

COUNT: 1 \$ 100⁰⁰

FOR OFFICIAL USE ONLY

6

B L M SERIAL NUMBERS	NAMES OF CLAIMS/SITES
A MC _____ THRU A MC _____	_____
A MC _____ THRU A MC _____	_____
A MC _____ THRU A MC _____	_____

(OR) IF NOT CONSECUTIVE NUMBERS, LIST SEPARATELY BELOW:

B L M SERIAL NUMBERS	NAMES OF CLAIMS/SITES
A MC _____	_____
A MC <u>262639</u>	<u>D. J. # 11</u>
A MC _____	_____
A MC _____	_____
A MC _____	_____
A MC _____	_____
A MC _____	_____
A MC _____	_____
A MC _____	_____
A MC _____	_____

RECEIVED
BUREAU OF LAND MANAGEMENT
ARIZONA STATE OFFICE
AUG 24 1994
9:00 A.M.
PHOENIX, ARIZONA

CLAIMANT'S NAME: DAVID JORDAN

ADDRESS: 510 N. 95th PLACE

CITY: ME SA STATE: ARIZ

PHONE: (602) 986-6550 ZIP: 85207

TIME
STAMP

CHECK HERE IF THIS IS A CHANGE OF ADDRESS.

FOR OFFICIAL USE ONLY

ENTERED INTO COMPUTER: 9-14-94 DATE

JB INITIALS

9-19-94 VERIFIED

E. Hrb

262637

\$100.00 MAINTENANCE FEE PAYMENT
FOR 1995 IN LIEU OF ASSESSMENT
DUE ON OR BEFORE AUGUST 31, 1994

BUREAU OF LAND MANAGEMENT
ARIZONA STATE OFFICE
3707 N. 7TH STREET
PHOENIX, ARIZONA 85014 (OR)
P. O. BOX 16563, ZIP CODE 85011

AMC 262634
COUNT: 1 \$100.00 Bob
FOR OFFICIAL USE ONLY

B L M SERIAL NUMBERS NAMES OF CLAIMS/SITES
A MC _____ THRU A MC _____
A MC _____ THRU A MC _____
A MC _____ THRU A MC _____

(OR) IF NOT CONSECUTIVE NUMBERS, LIST SEPARATELY BELOW:

B L M SERIAL NUMBERS NAMES OF CLAIMS/SITES
A MC 262637 D.J. 9
A MC _____
A MC _____
A MC _____
A MC _____
A MC _____
A MC _____
A MC _____
A MC _____
A MC _____
A MC _____
A MC _____
A MC _____
A MC _____

CLAIMANT'S NAME: LAWRENCE JORDAN
ADDRESS: 2929 E. Main St. Lot # 158
CITY: Mesa Az. STATE: Az.
PHONE: 602 5854-2017 ZIP: 85213

RECEIVED
BLM AZ STATE OFFICE
JUL 22 10 03 AM '94
PHOENIX, ARIZONA

CHECK HERE IF THIS IS A CHANGE OF ADDRESS.

FOR OFFICIAL USE ONLY
ENTERED INTO COMPUTER: 7/27/94 DATE INITIALS VERIFIED
8-16-94
E. Stab
address checked

UNITED STATES
DEPARTMENT OF THE INTERIOR
BUREAU OF LAND MANAGEMENT

RECEIPT AND ACCOUNTING ADVICE

NO. 2061928 04

SM/AZ 07/22/94

Subject: CLAIM MAINTENANCE FEE 1995 (1) 2 1 13 100.00

Applicant:
LAWRENCE JORDAN
2929 E. MAIN ST., LOT #158
MESA, AZ 85213

SAME - CK #673

Remitter:

Assignor:

LEASE MANAGEMENT DATA NEW UPDATE PAYMENT

ORIGINAL SERIAL NO.	ASG.	TYPE	ST.	CTY.	FUND SYMBOL	ACRES/UNITS	RATE
AMC 262637							

AMOUNT	ANV. DATE	EXP. DATE	BILL CYC.	S/C	DISTRICT	NEXT BILL	MISC. DATA	U of M	ACTUAL UNITS

ASSIGNMENT SERIAL NO.	ASG.	TYPE	ST.	CTY.	FUND SYMBOL	ACRES/UNITS	RATE

AMOUNT	ANV. DATE	EXP. DATE	BILL CYC.	S/C	DISTRICT	NEXT BILL	MISC. DATA	U of M	ACTUAL UNITS

APPLY REMITTANCE			
ACTION	FUND SYMBOL	CTY.	AMOUNT
FILING FEE			
RENTAL			
UNEARNED			
REFUND			
TOTAL			
AMOUNT DUE			

Remarks:

BY: _____ DATE: _____

Lease in Escrow?
 KGS? Of Interest?
 Auto Escalates? Operating Rights?
 Auto Renew? Operator
 Bond Filed?

FOR MMS USE ONLY

BILLEE NUMBER	FOREST REFUGE
OCS SECTION CODE	

8/05/94

SERIAL NO: AMC262637

CLAIM NAME: DJ #9

CASE TYPE: 384101

JORDAN LAWRENCE 2929 E MAIN ST #158 MESA
OWNER

~~AZ 85204~~

85213

8 N 1 W GILA-SALT R. 025 SW YAVAPAI AZ
DISTRICT PHOENIX

OCT 10,1986	403	LOCATION DATE	
DEC 01,1986	395	RECORDATION DATE	
JUL 22,1994	482	RENTAL/MAINTENANCE FEE	1995
JUL 22,1994	170	ADDRESS CHANGE FILED	JORDAN LAWRENCE
JUL 22,1994	113	ADDITIONAL INFO RECEIVED	RECEIPT 2061928
SEP 20,1993	396	TRF OF INTEREST FILED	JORDAN DENNIS --
AUG 27,1993	482	RENTAL/MAINTENANCE FEE	1994
AUG 27,1993	482	RENTAL/MAINTENANCE FEE	1993;RECEIPT 2044742
AUG 27,1993	396	TRF OF INTEREST FILED	ROHOLT SOPHRONIA
AUG 27,1993	396	TRF OF INTEREST FILED	ROHOLT OLIVER
DEC 08,1992	480	EVID OF ASSMT FILED	1992
MAY 12,1988	396	TRF OF INTEREST FILED	SIMON HAROLD
DEC 01,1986	501	ACCT ADV IN LEAD FILE	262634
DEC 01,1986	669	LAND STATUS CHECKED	

NOTICE!!

These documents have been scanned!

Do not place un-scanned documents beneath this notice!

Do not remove this notice from this file!

GPO Jacket No. 560-102
Print Order 61540
Rise Business Services, LLC
Job=AZ15 8/2/2019



Box Number= AZ15203



Claim Begin-End: AMC262634-AMC262645

5 Miscellaneous



AZ15203-1

AMC262634-AMC265778

UNITED STATES DEPARTMENT OF THE INTERIOR
BUREAU OF LAND MANAGEMENT
ARIZONA STATE OFFICE

IN REPLY REFER TO:

AMC 262634

Memorandum

To: Case File

From: Mary Hyde

Subject: Documentation of Telephone Conversation

Name of Person Contacted: Joseph Mazut

Telephone Number of Person Contacted: 964-3045

Date of Contact: 11/13/96

Summary:

Must file amendment in order
to change claim name.

Gray

12/3

Called re. amendment. Will
submit paperwork.

Gray

262634
SR

Owners Name & Address
DENNIS Jordan
510 North 95 Place
Mesa, AZ. 85207

Mining Claim Number
AMC 262639 (✓)

Name of Claim
DJ # 11 ✓

Date of years filing
~~1993~~ & ~~1994~~

ENTERED IN COMPUTER
Signature

10-8-93
SRMS
not ✓

Dennis Jordan

RECEIVED
B.L.M. AZ STATE OFFICE
Aug 27 10 26 AM '93
PHOENIX, ARIZONA

(3 pages)

Owners Name & Address

DENNIS Jordan
510 North 95 Place
Mesa, Az. 85207

Mining Claim Number

AMC 262638 ✓

Name of Claim

DJ #10 ✓

Date of years filing

1993 & 1994

ENTERED IN COMPUTER 10-8-93 *Skiva*

Signature

Dennis Jordan

RECEIVED
BLM. AZ STATE OFFICE
AUG 27 10 26 AM '93
PHOENIX, ARIZONA

Owners Name & Address

DENNIS Jordan
510 North 95 Place
Mesa, AZ, 85207

Mining Claim Number

AMC 262637 ✓

Name of Claim

DJ #9 ✓

Date of years filing

1993 & 1994

ENTERED IN COMPUTER 10-8-93 Skins

Signature

Dennis Jordan

RECEIVED
B.L.M. AZ STATE OFFICE
Aug 27 10 26 AM '93
PHOENIX, ARIZONA

UNITED STATES
DEPARTMENT OF THE INTERIOR
BUREAU OF LAND MANAGEMENT

RECEIPT AND ACCOUNTING ADVICE

NO. 2044742 04

Separated

RS/AZ 08/27/93

Subject: TRANSFER OF INTEREST (4) 1 20 13 600.00
 Applicant: CLAIM RENTAL FEE 1993 & 1994 (3) 1 20 12 20.00

BENNIS JORDAN
510 N. 59TH PL.
MESA, AZ 85207

Remitter: SAME - CASH

Assignor:

LEASE MANAGEMENT DATA									
<input type="checkbox"/> NEW <input type="checkbox"/> UPDATE <input type="checkbox"/> PAYMENT									
ORIGINAL SERIAL NO.	ASG.	TYPE	ST.	CTY.	FUND SYMBOL			ACRES/UNITS	RATE
AMC 262637, ET AL									
AMOUNT	ANV. DATE	EXP. DATE	BILL CYC.	S/C	DISTRICT	NEXT BILL	MISC. DATA	U of M	ACTUAL UNITS
ASSIGNMENT SERIAL NO.	ASG.	TYPE	ST.	CTY.	FUND SYMBOL			ACRES/UNITS	RATE
AMOUNT	ANV. DATE	EXP. DATE	BILL CYC.	S/C	DISTRICT	NEXT BILL	MISC. DATA	U of M	ACTUAL UNITS

APPLY REMITTANCE			
ACTION	FUND SYMBOL	CTY.	AMOUNT
FILING FEE			
RENTAL			
UNEARNED			
REFUND			
TOTAL			
AMOUNT DUE			

Remarks:

BY: _____ DATE: _____

Lease in Escrow?
 KGS?
 Auto Escalates?
 Auto Renew?

Of Interest?
 Operating Rights?
 Operator
 Bond Filed?

FOR MMS USE ONLY

BILLEE	FOREST REFUGE
NUMBER	
OCS SECTION	
CODE	



United States Department of the Interior

BUREAU OF LAND MANAGEMENT ARIZONA STATE OFFICE

P.O. Box 16563
3707 N. 7th Street
Phoenix, Arizona 85011

(602) 241-5550



IN REPLY REFER TO:

(943)ljc
A MC 262634
3106L

gi
STB

Harold H. Simon
Sharon Simon
Rte 1, Box 198-J
Boswell, OK 74727

August 13, 1987

NOTICE TO MINING CLAIMANTS

Your annual filing of an affidavit of assessment work or notice of intention to hold received in this office did not contain all of the correct Bureau of Land Management serial numbers assigned to each claim.

Below are the names of the claims, serial numbers erroneously listed on the affidavit and the correct serial numbers according to our records:

<u>Name of Claims</u>	<u>Incorrect Serial Numbers</u>	<u>Correct Serial Numbers</u>
DJ #1-14	262634-262643	262634-262642

Our records for the claim(s) have been updated to show receipt of the required annual filing for 1987.

The regulations under 43 CFR Subpart 3833 state: "Citing the serial number shall comply with the requirement in the Act to file an additional description of the claim."

To receive proper credit in the future, in addition to naming each claim on the affidavit, always include the correct serial numbers assigned to each of the mining claims, mill or tunnel sites.

Sincerely,

Thomas E. Reitmeyer
Mining Claims Section

ENTERED IN COMPUTER

JUL 16 1997

JPB

UNITED STATES
DEPARTMENT OF THE INTERIOR
BUREAU OF LAND MANAGEMENT
RECEIPT AND ACCOUNTING ADVICE

NO. **2314666** 04

SM/AZ

04/07/97

Subject: **AMENDMENTS (1)**

1 1 12

5.00

Applicant:

**JOSEPH MAZUT
1800 E. COVINA #135
MESA, AZ 85203**

SAME - CASH

Remitter:

Assignor:

LEASE MANAGEMENT DATA									
<input type="checkbox"/> NEW <input type="checkbox"/> UPDATE <input type="checkbox"/> PAYMENT									
ORIGINAL SERIAL NO.	ASG.	TYPE	ST.	CTY.	FUND SYMBOL			ACRES/UNITS	RATE
AMC 262637									
AMOUNT	ANV. DATE	EXP. DATE	BILL CYC.	S/C	DISTRICT	NEXT BILL	MISC. DATA	U of M	ACTUAL UNITS
ASSIGNMENT SERIAL NO.	ASG.	TYPE	ST.	CTY.	FUND SYMBOL			ACRES/UNITS	RATE
AMOUNT	ANV. DATE	EXP. DATE	BILL CYC.	S/C	DISTRICT	NEXT BILL	MISC. DATA	U of M	ACTUAL UNITS

APPLY REMITTANCE			
ACTION	FUND SYMBOL	CTY.	AMOUNT
FILING FEE			
RENTAL			
UNEARNED			
REFUND			
TOTAL			
AMOUNT DUE			

Remarks:

BY: _____ DATE: _____

- Lease in Escrow?
- KGS? Of Interest?
- Auto Escalates? Operating Rights?
- Auto Renew? Operator
- Bond Filed?

FOR MMS USE ONLY		
BILLEE	FOREST REFUGE	
NUMBER		
OCS SECTION		
CODE		

NOTICE!!

These documents have been scanned!

Do not place un-scanned documents beneath this notice!

Do not remove this notice from this file!

GPO Jacket No. 560-102
Print Order 61540
Rise Business Services, LLC
Job=AZ15 8/2/2019



Box Number= AZ15203



Claim Begin-End: AMC262634-AMC262645

6 Location Notices-Amendments and Supporting Documents



AZ15203-1

AMC262634-AMC265778



INSTRUMENT # 9249813
 OFFICIAL RECORDS OF
 YAVAPAI COUNTY
 LINDA S. WEEDON
 REQUEST OF:
 OLIVER A ROHOLT
 DATE: 11/17/92 TIME: 11:30
 FEE: 5.00 SC: 4.00 PT:
 BOOK 2558 PAGE 407 PAGES: 001

BK	FEE
	\$
MAP	#4
PCL	\$5
	\$1
	14

STATE OF _____ } ss. I hereby certify that the within inst
 COUNTY OF _____ } filed for record in _____
 Witness my hand and Official Seal. State of INDEXED & MICROFILMED
 Indexed Paged Blotted _____ County Recorder
 By _____ Deputy

When recorded, mail to: OLIVER A. ROHOLT 2233 E. BEHREND #78 (SELF-ADDRESSED)
PHOENIX AZ. 85024 (ENVELOPE ENCLOSED & STAMPED)

AFFIDAVIT OF PERFORMANCE OF ANNUAL WORK 262634
 (Mining Claim)

State of ARIZONA } THE SERIAL NUMBERS OF THESE SR
 County of MARICOPA } CLAIMS ARE:
AMC 262636 THROUGH 262639!

RECEIVED
 L.N. AZ STATE OFFICE
 DEC 17 10 17 '92
 PHOENIX, ARIZONA

I, OLIVER A. ROHOLT NAME
2233 E. BEHREND DR. #78 ADDRESS
PHOENIX ARIZONA 85024 CITY STATE ZIP

being first duly sworn according to law, depose and say that I am a citizen of the United States, more than eighteen years of age, and that all of the facts set forth in this affidavit are true and correct according to the best of my knowledge, information and belief:

- That I am personally acquainted with the mining claim named DJ#8, DJ#9, DJ#10, DJ#11, situated in the HUMBURG Mining District, YAVAPAI County, ARIZONA, the location of which is recorded in the office of the County Recorder of said County in Book 1870, Page(s) 679-685. Notice of location is posted in Section 25, Township 8N, Range 1W, GILA and SALT RIVER Base and Meridian;
- That between the dates of 1 MARCH 1992 and 31 AUGUST 1992 at least FOUR HUNDRED DOLLARS (\$ 400⁰⁰) dollars worth of work and improvements were done and performed upon this claim not including location work;
- That the work and improvements were made by and at the expense of OLIVER AND SOPHRONIA ROHOLT, owner(s) of the mine for the purpose of complying with the laws of the United States pertaining to assessments or annual work;
- That the following individuals were employed to perform the work and improvements alleged herein: THOMAS AND LORETTA ROHOLT (HELPERS).

5. The work and improvements performed were ROCKS ON ROADWAY REMOVED AND WASHES FROM SPRING FLOODS FILLED AND LEVELLED WITH PICK AND SHOVELS. TRIMMED AND CLEARED BRUSH ALONG ROADWAY. CLEARED BRUSH FROM ALONG COW CREEK TRAIL. ON CLAIM DJ#9, CLEARED TRAIL FROM ROAD DOWN TO COW CREEK. CLEARED ROAD FROM DJ#11 TO LOWER END OF DJ#10.

Dated 16 NOVEMBER 1992 Oliver A Roholt SIGNATURE

SUBSCRIBED AND SWORN TO before me, a Notary Public, this 16th day of November 19 92, by Oliver A. Roholt.

MY COMMISSION EXPIRES 12-19-95 My de V... J NOTARY PUBLIC

SEAL

BOOK 2558 PAGE 407

UNITED STATES
DEPARTMENT OF THE INTERIOR
BUREAU OF LAND MANAGEMENT

RECEIPT AND ACCOUNTING ADVICE

NO. 1951042 04

WG/AZ

12/08/92

Subject: AFFIDAVITS OF ASSESSMENT WORK (4) ✓

1 19 12

20.00

Applicant:

OLIVER A ROHOLT
2233 E BEHREND # 78
PHOENIX AZ 85024

SAME CASH

Remitter:

OK ej

Assignor:

LEASE MANAGEMENT DATA									
<input type="checkbox"/> NEW <input type="checkbox"/> UPDATE <input type="checkbox"/> PAYMENT									
ORIGINAL SERIAL NO.	ASG.	TYPE	ST.	CTY.	FUND SYMBOL			ACRES/UNITS	RATE
AMC 262636, ET AL									
AMOUNT	ANV. DATE	EXP. DATE	BILL CYC.	S/C	DISTRICT	NEXT BILL	MISC. DATA	U of M	ACTUAL UNITS
ASSIGNMENT SERIAL NO.	ASG.	TYPE	ST.	CTY.	FUND SYMBOL			ACRES/UNITS	RATE
AMOUNT	ANV. DATE	EXP. DATE	BILL CYC.	S/C	DISTRICT	NEXT BILL	MISC. DATA	U of M	ACTUAL UNITS

APPLY REMITTANCE			
ACTION	FUND SYMBOL	CTY.	AMOUNT
FILING FEE			
RENTAL			
UNEARNED			
REFUND			
TOTAL			
AMOUNT DUE			

Remarks:
ok y

BY: _____ DATE: _____

Lease in Escrow?
 KGS?
 Auto Escalates?
 Auto Renew?

Of Interest?
 Operating Rights?
 Operator
 Bond Filed?

FOR MMS USE ONLY

BILLEE NUMBER	FOREST REFUGE
OCS SECTION	
CODE	



INSTRUMENT # 9147092
 PUBLIC RECORDS OF
 YAVAPAI COUNTY
 PATSY C. JENNEY
 REQUEST OF:

OLIVER ROHOLT
 DATE: 12/09/91 TIME: 11:15
 FEE: 5.00 SC: 4.00 PT:
 BOOK 2426 PAGE 908 PAGES: 001

STATE OF _____ }
 COUNTY OF _____ } ss. I hereby certify that the w
 filed for record in _____
 State of _____
 Witness my hand and Official Seal.

Indexed Paged Blotted

INDEXED & MICROFILMED

County Rec
 By _____ Deputy

When recorded, mail to OLIVER A. ROHOLT, 2233 E. BEHREND #78, PHOENIX, AZ, 85024 (SELF-ADDRESSED STAMPED ENVELOPE ENCLOSED)

AFFIDAVIT OF PERFORMANCE OF ANNUAL WORK
 (Mining Claim)

262634

State of ARIZONA
 County of MARICOPA } ss.

THE SERIAL NUMBERS OF THESE OR
 CLAIMS ARE:
 AMC ~~262636~~ 262636 THROUGH AMC 262639. ✓

OLIVER A. ROHOLT

NAME: OLIVER A. ROHOLT
 ADDRESS: 2233 E. BEHREND #78
PHOENIX, AZ, ARIZONA 85024
 CITY STATE ZIP

RECEIVED
 BLM AZ STATE OFFICE
 PHOENIX, ARIZONA
 DEC 6 3 45 PM '91

being first duly sworn according to law, depose and say that I am a citizen of the United States, more than eighteen years of age, and that all of the facts set forth in this affidavit are true and correct according to the best of my knowledge, information and belief.

1. That I am personally acquainted with the mining claim named DS #8, DS #9, DS #10, DS #11, situated in the HUMBURG Mining District, YAVAPAI County, ARIZONA, the location of which is recorded in the office of the County Recorder of said County in Book 1870, Page(s) 679-685. Notice of location is posted in Section 25, Township 8N, Range 1W, GILA AND SALT RIVER Base and Meridian;

2. That between the dates of 1 MARCH 1991 and 31 AUGUST 1991 at least FOUR HUNDRED DOLLARS (\$ 400.00) dollars worth of work and improvements were done and performed upon this claim not including location work;

3. That the work and improvements were made by and at the expense of OLIVER AND SOPHRONIA ROHOLT, owner(s) of the mine for the purpose of complying with the laws of the United States pertaining to assessments or annual work;

4. That the following individuals HELPED ROHOLT (HELPERS) were employed to perform the work and improvements alleged herein; THOMAS and LORETTA

5. The work and improvements performed were TRIMMED AND CLEARED BRUSH ALONG ROADWAY. ROCKS ON ROADWAY REMOVED AND WASHES FROM SPRING FLOODS FILLED AND LEVELLED WITH PICK AND SHOVELS. CLEARED TRAIL FROM ROAD DOWN TO COW CREEK IN CLAIM DS #9. CLEARED ROAD FROM DS #11 TO LOWER END OF DS #10. CLEARED BRUSH FROM ALONG COW CREEK TRAIL.

Dated 6 December 1991 by Oliver A. Roholt Jr. Signature: Oliver A. Roholt Jr.

SUBSCRIBED AND SWORN TO before me, a Notary Public, this 6th day of December, 19 91, by Oliver A. Roholt Jr.

MY COMMISSION EXPIRES My Commission Expires Sept. 30, 1994 **SEAL** Oliver A. Roholt Jr. NOTARY PUBLIC

UNITED STATES
DEPARTMENT OF THE INTERIOR
BUREAU OF LAND MANAGEMENT

RECEIPT AND ACCOUNTING ADVICE

NO. 1718320

RS/AZ

12/18/91

Subject: AFFIDAVITS OF ASSESSMENT WORK (4)

2 74 12

20.00 *ok*

Applicant:

OLIVER ROHOLT, ET AL
2233 E. BEHREND DR. SP. 78
PHOENIX, AZ 85024

SAME - CHECK #815

Remitter:

Assignor:

LEASE MANAGEMENT DATA										
<input type="checkbox"/> NEW <input type="checkbox"/> UPDATE <input type="checkbox"/> PAYMENT										
ORIGINAL SERIAL NO.	ASG.	TYPE	ST.	CTY.	FUND SYMBOL			ACRES/UNITS	RATE	
AMC 262636, ET AL										
AMOUNT	ANV. DATE	EXP. DATE	BILL CYC.	S/C	DISTRICT	NEXT BILL	MISC. DATA	U of M	ACTUAL UNITS	
ASSIGNMENT SERIAL NO.	ASG.	TYPE	ST.	CTY.	FUND SYMBOL			ACRES/UNITS	RATE	
AMOUNT	ANV. DATE	EXP. DATE	BILL CYC.	S/C	DISTRICT	NEXT BILL	MISC. DATA	U of M	ACTUAL UNITS	

APPLY REMITTANCE			
ACTION	FUND SYMBOL	CTY.	AMOUNT
FILING FEE			
RENTAL			
UNEARNED			
REFUND			
TOTAL			
AMOUNT DUE			

Remarks:

Acle. sgm

BY: _____ DATE: _____

Lease in Escrow?
 KGS?
 Auto Escalates?
 Auto Renew?

Of Interest?
 Operating Rights?
 Operator
 Bond Filed?

FOR MMS USE ONLY

BILLEE		FOREST REFUGE
NUMBER		
OCS SECTION		
CODE		

A MC 262634

922-LC

SENDER: Complete items 1 and 2 when additional services are desired, and complete 3 and 4.

Put your address in the "RETURN TO" Space on the reverse side. Failure to do this will prevent this from being returned to you. The return receipt fee will provide you the name of the person delivered to and the date of delivery. For additional fees the following services are available. Consult postmaster for fees and check box(es) for additional service(s) requested.

1. Show to whom delivered, date, and addressee's address. (Extra charge)
 2. Restricted Delivery (Extra charge)

3. Article Addressed to:

Harold Simon
 PO Box 515
 Morrystown, AZ 85342-0515

4. Article Number

764872 ej

Type of Service:

- Registered Insured
 Certified COD
 Express Mail Return Receipt for Merchandise

Always obtain signature of addressee or agent and DATE DELIVERED.

5. Signature — Addressee

X

6. Signature — Agent

X

Sharon Simon

7. Date of Delivery

7-11-91

8. Addressee's Address (ONLY if requested and fee paid)


U STATES POSTAL SERVICE

OFFICIAL BUSINESS

SENDER INSTRUCTIONS

Print your name, address and ZIP Code in the space below.

- Complete items 1, 2, 3, and 4 on the reverse.
- Attach to front of article if space permits, otherwise affix to back of article.
- Endorse article "Return Receipt Requested" adjacent to number.



PENALTY FOR PRIVATE
USE, \$300

RETURN
TO

Print Sender's name, address, and ZIP Code in the space below.

Bureau of Land Management

Arizona State Office

P.O. Box 16563

Phoenix, Arizona 85011

A MC 262634 922-LC

SENDER: Complete items 1 and 2 when additional services are desired, and complete items 3 and 4.
 Put your address in the "RETURN TO" Space on the reverse side. Failure to do this will prevent this card from being returned to you. The return receipt fee will provide you the name of the person delivered to and the date of delivery. For additional fees the following services are available. Consult postmaster for fees and check box(es) for additional service(s) requested.

1. Show to whom delivered, date, and addressee's address. (Extra charge) 2. Restricted Delivery (Extra charge)

3. Article Addressed to:

Harold Simon
 PO Box 105
 Bennington, OK 74723

4. Article Number

764713

Type of Service:

- Registered Insured
 Certified COD
 Express Mail Return Receipt for Merchandise

Always obtain signature of addressee or agent and DATE DELIVERED.

5. Signature - Addressee

X

6. Signature - Agent

X

7. Date of Delivery

8. Addressee's Address (ONLY if requested and fee paid)

PS Form 3811, Apr. 1989

DOMESTIC RETURN RECEIPT

Is your RETURN ADDRESS completed on the reverse side?

Thank you for using Return Receipt Service.



SINDIOS 247232008 1390 06/24/91
 FORWARDING TIME EXPIRED
 SINDION
 PD BOX 515
 MORRISTOWN AZ 85348-0515
 RETURN TO SENDER

Remailed (cert)
 7-3-91 to ↑
 CERTIFIED MAIL

PENALTY FOR PRIVATE USE \$300

OFFICIAL BUSINESS

Arizona State Office
 3707 N. 7th Street
 P.O. Box 16563
 Phoenix, Arizona 85011

AN EQUAL OPPORTUNITY EMPLOYER

UNITED STATES
 DEPARTMENT OF THE INTERIOR
 BUREAU OF LAND MANAGEMENT



POSTAGE AND FEES PAID
 U.S. DEPARTMENT OF THE INTERIOR
 INT-415

LEAD OWNER

Harold Simon
PO Box 105
Bennington, OK 74723

CO-OWNERS

NONE

ARIZONA

LEAD FILE NUMBER - 262634

CASE TYPE	SERIAL NUMBER	CLAIM NAME	LAST ASSMT.	CASE TYPE	SERIAL NUMBER	CLAIM NAME	LAST ASSMT.
LD	262634	DJ #6	1989	LD	262635	DJ #7	1989
LD	262640	DJ #12	1989	LD	262641	DJ #13	1989


Closed

262634, 262635

262640, 262641

6-17-91

ENTERED IN COMPUTER

LN 



United States Department of the Interior

BUREAU OF LAND MANAGEMENT
ARIZONA STATE OFFICE
3707 N. 7TH STREET
P.O. BOX 16563
PHOENIX, ARIZONA 85011
(602) 640-5550



IN REPLY REFER TO:

(922-LC)
0022M
A MC 262634

CERTIFIED MAIL--RETURN RECEIPT REQUESTED

June 17, 1991

DECISION

Mining Claimant(s)
as Shown on the
Enclosed Sheet

Mining Claim(s)
as Shown on the
Enclosed Sheet

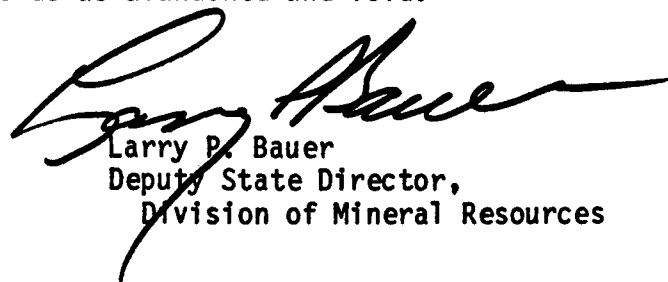
MINING CLAIMS DECLARED ABANDONED

The Federal Land Policy and Management Act (FLPMA) of 1976, 43 U.S.C. 1744, and the implementing regulations in 43 CFR 3833.2, require an annual filing for all mining claims recorded with the Bureau of Land Management (BLM). FLPMA provides that failure to file evidence of annual assessment work or a notice of intention to hold by December 30 of each year shall be deemed conclusively to constitute an abandonment of the claim and it is void by operation of law. The constitutionality of Section 314 of FLPMA was upheld on April 1, 1985, by the United States Supreme Court in United States v. Locke et al., 471 U.S. 84, 129 (1985).

The BLM records do not show receipt of either an affidavit of annual assessment work performed or a notice of intention to hold for the claim(s) listed on the enclosed sheet(s) for the 1990 assessment year.

If you did timely file an affidavit or notice of intention to hold with the BLM during 1990, please furnish a copy which shows receipt by the BLM Arizona State Office, (dated and time stamped) during 1990.

Your proof must show the required document was timely filed with the BLM during 1990, otherwise it will not be accepted. The evidence must be received in this office no later than 30 days from receipt of this decision. If the proof is not furnished during this 30-day period, the claim(s) will be removed from our records as abandoned and void.


Larry P. Bauer
Deputy State Director,
Division of Mineral Resources

Enclosure



INSTRUMENT # 9047134
 OFFICIAL RECORDS OF
 YAVAPAI COUNTY
 PATSY C. JENNEY
 REQUEST OF:
 OLIVER ROHOLT
 DATE: 12/07/90 TIME: 11:45
 FEE: 5.00 SC: 4.00 PT:
 BOOK 2312 PAGE 412 PAGES: 001

BK	FEE
	\$
	\$4
	\$5
	\$1

STATE OF _____ } ss. I hereby certify that the v
 COUNTY OF _____ } filed for record in _____
 Witness my hand and Official Seal. State of _____
 Indexed Paged Blotted **INDEXED & MICROFILMED** County Re
 By _____ Deput

When recorded, mail to: OLIVER A. ROHOLT, 2233 E. BEHREND #78, PHOENIX, AZ, 85024 (SELF-ADDRESSED STAMPED ENVELOPE ENCLOSED)

AFFIDAVIT OF PERFORMANCE OF ANNUAL WORK
 (Mining Claim)

State of ARIZONA) THE SERIAL NOS. OF THESE
 County of MARICOPA) CLAIMS ARE:
 I, OLIVER A. ROHOLT 262634 AMC 262636 THROUGH AMC 262639
 NAME
2233 E. BEHREND #78
 ADDRESS
PHOENIX AZ 85024
 CITY STATE ZIP

RECEIVED
 BLM, AZ STATE OFFICE
 PHOENIX, ARIZONA
 DEC 19 12 53 PM '90

being first duly sworn according to law, depose and say that I am a citizen of the United States, more than eighteen years of age, and that all of the facts set forth in this affidavit are true and correct according to the best of my knowledge, information and belief:

- That I am personally acquainted with the mining claim named DS #8, DS #9, DS #10, DS #11, situated in the HUMBURG Mining District, YAVAPAI County, ARIZONA, the location of which is recorded in the office of the County Recorder of said County in Book 1870, Page(s) 679-685. Notice of location is posted in Section 25, Township 8N, Range 1W, GILA AND SALT RIVER Base and Meridian;
- That between the dates of 1 MARCH 1990 and 31 AUGUST 1990 at least FOUR HUNDRED FIFTY DOLLARS (\$ 450.00) dollars worth of work and improvements were done and performed upon this claim not including location work;
- That the work and improvements were made by and at the expense of OLIVER AND SOPHRONIA ROHOLT, owner(s) of the mine for the purpose of complying with the laws of the United States pertaining to assessments or annual work;
- That the following individuals were employed to perform the work and improvements alleged herein; LORETTA + THOMAS ROHOLT (HELPERS)
- The work and improvements performed were BRUSH ALONG ROADWAYS TRIMMED AND CLEARED, ROCKS ALONG ROADWAYS REMOVED AND WASHES IN ROADS FILLED AND LEVELED WITH PICK AND SHOVELS. CUT AND CLEARED BRUSH FROM TRAIL ALONG CREEK THROUGH CLAIMS.

Dated 5 DECEMBER 1990 & Oliver A Roholt
 SEAL SIGNATURE

SUBSCRIBED AND SWORN TO before me, a Notary Public, this 5 day of December 19 90, by Oliver A Roholt

MY COMMISSION EXPIRES My Commission Expires Oct. 31, 1991
Elaine Olyes
 NOTARY PUBLIC

UNITED STATES
DEPARTMENT OF THE INTERIOR
BUREAU OF LAND MANAGEMENT

RECEIPT AND ACCOUNTING ADVICE

NO. 1663723

WJ/AZ

12/19/90

Subject: AFFIDAVITS OF ASSESSMENT WORK (4)

2 19 12

OK
20.00

Applicant:

OLIVER A. ROHOLT
2233 E. BEHREND #78
PHOENIX, AZ 85024

SAME, CK #571

Remitter:

Assignor:

LEASE MANAGEMENT DATA									
<input type="checkbox"/> NEW <input type="checkbox"/> UPDATE <input type="checkbox"/> PAYMENT									
ORIGINAL SERIAL NO.	ASG.	TYPE	ST.	CTY.	FUND SYMBOL			ACRES/UNITS	RATE
AMC 262636-639									
AMOUNT	ANV. DATE	EXP. DATE	BILL CYC.	S/C	DISTRICT	NEXT BILL	MISC. DATA	U of M	ACTUAL UNITS
ASSIGNMENT SERIAL NO.	ASG.	TYPE	ST.	CTY.	FUND SYMBOL			ACRES/UNITS	RATE
AMOUNT	ANV. DATE	EXP. DATE	BILL CYC.	S/C	DISTRICT	NEXT BILL	MISC. DATA	U of M	ACTUAL UNITS

APPLY REMITTANCE				Remarks: <i>ack wd</i>
ACTION	FUND SYMBOL	CTY.	AMOUNT	
FILING FEE				
RENTAL				
UNEARNED				
REFUND				
TOTAL				
AMOUNT DUE				
BY: _____				
DATE: _____				


Lease in Escrow?
 KGS?
 Auto Escalates?
 Auto Renew?

Of Interest?
 Operating Rights?
 Operator
 Bond Filed?

FOR MMS USE ONLY

BILLEE	FOREST REFUGE
NUMBER	
OCS SECTION	
CODE	

STATES POSTAL SERVICE
OFFICIAL BUSINESS



SENDER INSTRUCTIONS

Print your name, address and ZIP Code in the space below.

- Complete items 1, 2, 3, and 4 on the reverse.
- Attach to front of article if space permits, otherwise affix to back of article.
- Endorse article "Return Receipt Requested" adjacent to number.



PENALTY FOR PRIVATE
USE, \$300

**RETURN
TO**



Print Sender's name, address, and ZIP Code in the space below.

**Bureau of Land Management
Arizona State Office**

**P.O. Box 16563
Phoenix, Arizona 85011**

LEAD OWNER

Harold Simon
PO Box 105
Bennington, OK 74723

CO-OWNERS
NONE

ARIZONA

LEAD FILE NUMBER - 262634

CASE TYPE	SERIAL NUMBER	CLAIM NAME	LAST ASSMT.	CASE TYPE	SERIAL NUMBER	CLAIM NAME	LAST ASSMT.
LD	262642	DJ #14	1988				

Closed 262642

9-6-90

ENTERED IN COMPUTER

GiP



United States Department of the Interior



BUREAU OF LAND MANAGEMENT
ARIZONA STATE OFFICE
3707 N. 7TH STREET
P.O. BOX 16563
PHOENIX, ARIZONA 85011
(602) 640-5550

IN REPLY REFER TO:

(922-LC)
0022M
A MC 262634

CERTIFIED MAIL--RETURN RECEIPT REQUESTED

September 6, 1990

DECISION

Mining Claimant(s)
as Shown on the
Enclosed Sheet

Mining Claim(s)
as Shown on the
Enclosed Sheet

MINING CLAIMS DECLARED ABANDONED

The Federal Land Policy and Management Act (FLPMA) of 1976, 43 U.S.C. 1744, and the implementing regulations in 43 CFR 3833.2, require an annual filing for all mining claims recorded with the Bureau of Land Management (BLM). FLPMA provides that failure to file evidence of annual assessment work or a notice of intention to hold by December 30 of each year shall be deemed conclusively to constitute an abandonment of the claim and it is void by operation of law. The constitutionality of Section 314 of FLPMA was upheld on April 1, 1985, by the United States Supreme Court in United States v. Locke et al., 471 U.S. 84, 129 (1985).

The BLM records do not show receipt of either an affidavit of annual assessment work performed or a notice of intention to hold for the claim(s) listed on the enclosed sheet(s) for the 1989 assessment year.

If you did timely file an affidavit or notice of intention to hold with the BLM during 1989, please furnish a copy which shows receipt by the BLM Arizona State Office, (dated and time stamped) during 1989.

Your proof must show the required document was timely filed with the BLM during 1989, otherwise it will not be accepted. The evidence must be received in this office no later than 30 days from receipt of this decision. If the proof is not furnished during this 30-day period, the claim(s) will be removed from our records as abandoned and void.

Alan Rabinoff
Chief, Branch of
Mining Law Administration

Enclosure

256124
262634

9/10

AFFIDAVIT OF
PERFORMANCE OF
ANNUAL ASSESSMENT WORK
MNS 2-0 (Rev. Form 3-89)

Effective Date December 18, 1989	County and State Yavapai County, Arizona
AFFIANT (Name, Address, and Zip Code) Harold H. & Sharon D.S. Simon P.O. Box 105 Bennington, OK 74723	OWNERS OF MINING CLAIM (Name, Address, and Zip Code) Harold H. & Sharon D.S. Simon P.O. Box 105 Bennington, OK 74723 Duane Jollins
Mining Claim (Name, Number, and Mining District) DJ #1-7 & 12-13 AMC 256124-256128. 1-5 262634-262635. 6,7 262640-262641. 12,13	Period of Time Covered by this Affidavit (give dates) September 1, 1988- September 1, 1989 1870 673&677 1850 458,460,462,464,466 1870 675&671 Humbug
Recording and Filing Information The Location Notice of this Mining Claim is recorded at Docket <u>1870</u> Page <u>675&671</u> Humbug Mining District, in the Office of the County Recorder of <u>Yavapai</u> County, Arizona. <u>262634-262635 & 262640-262641</u> The Location Notice is also filed under filing serial number <u>256124-256128</u> with the proper BLM office located in <u>Phoenix</u> in the State of <u>Arizona</u>	

PURSUANT TO ARS §27-208 and 43-CFR 3833.2 Affiant States:

1. Affiant is a citizen of the United States, is over 18 years of age, resides at the above address and is personally acquainted with the above described mining claim.

2. During the period of time stated above, at least \$ 900 worth of work and improvements were done and performed upon Mining Claim not including the location work of the claim.

3. The work and improvements were made by and at the expense of the above named Owner of Mining Claim for the purposes of complying with the laws of the United States pertaining to assessment or annual work.

4. The following persons were employed by Owner of Mining Claim and labored upon Mining Claim and did the work and improvements:
 no one

5. The following work was performed on Mining Claim:
 We made two separate trips to Arizona and worked on claims.
 We dredged, Took samples from veins, trimmed road to claims

Sharon D.S. Simon Harold H. Simon
 Signatures of Affiant

STATE OF: <u>OK</u> COUNTY OF: <u>Bryan</u> Date of Verification <u>12-18-89</u>	Verification. On this date, before me, a Notary Public, SS. personally appeared: <u>Sharon D. Simon & Harold H. Simon</u> who, being duly sworn upon oath, stated that he had read this document and knows of his own knowledge that the facts stated within are true and correct, except for those matters based on information which he believes to be true.	Signature of Notary Public: <u>[Signature]</u> Notary Expiration Date: <u>9-8-92</u>
---	--	---

INSTRUCTIONS: Record in Office of County Recorder for County where claim is located before December 31 and file with proper BLM office before December 30 each year.

This instrument was recorded or filed at the request of:

RECEIVED
B.L.M. AZ STATE OFFICE

DEC 21 1989
 7:45 A.M.
PHOENIX, ARIZONA

The recording official is directed to return this instrument or a copy thereof to the above person.

CERTIFICATE OF RECORDATION OR FILING

I certify that this instrument was filed or recorded on the date, at the time, in the docket, beginning with the page number, and with the fee number and file number stamped in the top space of this instrument. If the instrument is of multiple pages, the docket and page set forth represent the first page of that instrument and that instrument extends through Docket _____ Page _____

Official Certifying Recordation	Deputy
---------------------------------	--------



INSTRUMENT # 8942116
OFFICIAL RECORDS OF
YAVAPAI COUNTY
PATSY C. JENNEY
REQUEST OF:

STATE OF _____ }
COUNTY OF _____ } ss.
Witness my hand and Official Seal.
Indexed Paged Blotted

I hereby certify that the within instrument
filed for record in _____
State of _____
County Recorder
By _____ Deputy

OLIVER ROHOLT
DATE: 11/13/89 TIME: 12:40
FEE: 5.00 SC: 4.00 PT:
BOOK 2199 PAGE 587 PAGES: 001

When recorded, mail to: OLIVER A. ROHOLT, 166 BERNHARDT DR. SNYDER, N.Y. 14226 (STAMPED RETURN ENVELOPE ENCLOSED)

AFFIDAVIT OF PERFORMANCE OF ANNUAL WORK 262634
(Mining Claim)

State of NEW YORK }
County of ERIE } ss.

THE SERIAL NOS. OF THESE CLAIMS ARE:
AMC 262636 THROUGH
AMC 262639. 8/2

I, OLIVER A. ROHOLT
166 BERNHARDT DR.
NAME

5	1	P	4	Co	✓	Jr
Bk	Map	Pcl				

SNYDER CITY N.Y. STATE 14226 ZIP

being first duly sworn according to law, depose and say that I am a citizen of the United States, more than eighteen years of age, and that all of the facts set forth in this affidavit are true and correct according to the best of my knowledge, information and belief:

1. That I am personally acquainted with the mining claim named DJ #8, DJ #9, DJ #10, DJ #11 situated in the HUMBURG Mining District, YAVAPAI County, ARIZONA, the location of which is recorded in the office of the County Recorder of said County in Book 1870, Page(s) 679-685, Notice of location is posted in Section 25, Township 8N, Range 1W, Base and Meridian; GILA AND SALT RIVER

2. That between the dates of 15 JANUARY 1989 and 1 MAY 1989 at least FOUR HUNDRED FIFTY DOLLARS (\$ 450.00) dollars worth of work and improvements were done and performed upon this claim not including location work;

3. That the work and improvements were made by and at the expense of OLIVER A. + SOPHRONIA B. ROHOLT, owner(s) of the mine for the purpose of complying with the laws of the United States pertaining to assessments or annual work;

4. That the following individuals HELPED perform the work and improvements alleged herein; THOMAS + LORETTA ROHOLT (HELPERS).

5. The work and improvements performed were TRIMMED BRUSH ALONG ROADWAY, MOVED ROCKS BLOCKING ROADWAY, OPENED AND REPAIRED OLD ROAD TO LOWER END OF CLAIMS, CUT BRUSH ALONG PATH UP CREEK TO UPPER END OF CLAIMS.

Dated 10 NOVEMBER 1989 Oliver A. Roholt SIGNATURE

SUBSCRIBED AND SWORN TO before me, a Notary Public, this 10th day of NOVEMBER 1989 by OLIVER A. ROHOLT **SCHEIDT**
B.L.M. AZ STATE OFFICE

MY COMMISSION EXPIRES 9-21-91 L. St. J. St. J. NOTARY PUBLIC **DEC 11 1989**

BOOK 2199 PAGE 587

7:45 A.M.
PHOENIX, ARIZONA

B.L.M. AZ STATE OFFICE

DEC. 1989

DEC 11 1989

Dear B.L.M.:

Enclosed is a check for \$20⁰⁰
for service charges on the
assessment affidavits for the four
claims (A.M.C. 262636 thru 262639).

OUR ADDRESS IS NOW;

OLIVER + SOPHRONIA ROHOLT
2233 E. BEHREND DRIVE
SP. #78
PHOENIX, AZ. 85024

Thank you.

Sincerely
Alvin Roholt

NEW
ADDRESS

UNITED STATES
DEPARTMENT OF THE INTERIOR
BUREAU OF LAND MANAGEMENT

RECEIPT AND ACCOUNTING ADVICE

NO. 1692852 02

OK ep
2000

Subject: AFFIDAVITS OF LABOR (4)

SGM/AZ 12 12 89 0 28 12

Applicant: OLIVER ROHOLT
166 BERNHARDT DR.
SNYDER, NY 14226

SAME - CK #397

Remitter:

Assignor:

LEASE MANAGEMENT DATA										<input type="checkbox"/> NEW	<input type="checkbox"/> UPDATE	<input type="checkbox"/> PAYMENT
ORIGINAL SERIAL NO.		ASG.	TYPE	ST.	CTY.	FUND SYMBOL			ACRES/UNITS	RATE		
AMC 262636-262639												
AMOUNT	ANV. DATE	EXP. DATE	BILL CYC.	S/C	DISTRICT	NEXT BILL	MISC. DATA	U of M	ACTUAL UNITS			
ASSIGNMENT SERIAL NO.		ASG.	TYPE	ST.	CTY.	FUND SYMBOL			ACRES/UNITS	RATE		
AMOUNT	ANV. DATE	EXP. DATE	BILL CYC.	S/C	DISTRICT	NEXT BILL	MISC. DATA	U of M	ACTUAL UNITS			
APPLY REMITTANCE					Remarks: <i>Acknowledged SGM</i>							
ACTION	FUND SYMBOL	CTY.	AMOUNT									
FILING FEE												
RENTAL												
UNEARNED												
REFUND												
TOTAL												
AMOUNT DUE												
<input type="checkbox"/> Lease in Escrow?	<input type="checkbox"/> KGS?	<input type="checkbox"/> Of Interest?	<input type="checkbox"/> Auto Escalates?	<input type="checkbox"/> Auto Renew?	<input type="checkbox"/> Operating Rights?	<input type="checkbox"/> Operator	<input type="checkbox"/> Bond Filed?	FOR MMS USE ONLY				
BILLEE		FOREST REFUGE										
NUMBER												
OCS SECTION												
CODE												

BY:

DATE:

STATE OF _____ }
COUNTY OF _____ } ss. I hereby certify th.
Witness my hand and Official Seal. State of _____

Indexed _____ Paged _____ Blotted _____
INDEXED & MICROFILMED By _____



INSTRUMENT # 8838332
OFFICE RECORDS OF
YAVAPAI COUNTY
PATSY C. JENNEY
REQUEST OF:
OLIVER A. ROHDLT
DATE: 10/17/88 TIME: 15:40
FEE: 5.00
BOOK 2088 PAGE 837 PAGES: 001

RECEIVED
B.L.M. AZ STATE OFFICE
262634
001311988
7:45 A.M.
PHOENIX, ARIZONA

When recorded, mail to: OLIVER ROHDLT, 166 BERNHARDT, SNYDER MT. 14226

STAMPED
RETURN
ENVELOPE
ENCLOSURE

AFFIDAVIT OF PERFORMANCE OF ANNUAL WORK
(Mining Claim)

State of ~~ARIZONA~~ ^{NY} New York
County of ~~YAVAPAI~~ Erie

THE SERIAL NOS. OF THESE
CLAIMS ARE: AMC 262636 THRU AMC 262639
BY:

\$	5	1	4	C	3	5
Bk				Map		

1. OLIVER A ROHDLT
NAME
166 BERNHARDT DR.
ADDRESS
SNYDER NY 14226
CITY STATE ZIP

being first duly sworn according to law, depose and say that I am a citizen of the United States, more than eighteen years of age, and that all of the facts set forth in this affidavit are true and correct according to the best of my knowledge, information and belief.

- That I am personally acquainted with the mining claim named DJ #8, 9, 10, 11 situated in the HUMBOLDT Mining District, YAVAPAI County, ARIZONA, the location of which is recorded in the office of the County Recorder of said County in Book 1876, Page(s) 679-685, Notice of location is posted in Section 25, Township 8N, Range 1W, GILA AND SALT RIVER Base and Meridian;
- That between the dates of JUNE 1, 1988 and AUGUST 4, 1988 at least FOUR HUNDRED FIFTY DOLLARS (\$ 450.00) dollars worth of work and improvements were done and performed upon this claim not including location work;
- That the work and improvements were made by and at the expense of OLIVER A. + SOPHONIA B. ROHDLT, owner(s) of the mine for the purpose of complying with the laws of the United States pertaining to assessments or annual work;
- That the following individuals were employed to perform the work and improvements alleged herein: ROBERT JORDAN (HELPER)
- The work and improvements performed were CUT OVERHANGING BRUSH ALONG ROADWAY, CLEAR WITH PICK + SHOVEL + WINCH LARGE BOULDER BLOCKING ROADWAY, FILL IN POTHoles + LOW AREAS IN ROADWAY.

Dated 12 Oct 1988

Oliver A Rohdlt
SIGNATURE

SUBSCRIBED AND SWORN TO before me, a Notary Public, this 12 day of Oct 19 88, by _____

SEAL

Roger R. M. Tallia
Notary Public, State of New York
Qualified in Erie County
My Commission Expires May 31, 1990

MY COMMISSION EXPIRES _____

AZ-1274-4
(June 1987)

UNITED STATES DEPARTMENT OF THE INTERIOR
BUREAU OF LAND MANAGEMENT
ARIZONA STATE OFFICE

EXAMINATION OF CASE FILE

A SEPARATE FORM MUST BE COMPLETED FOR EACH LEAD SERIAL NUMBER

SERIAL NUMBER	TYPE OF CASE
262634	MINING CLAIM

I Lloyd Collins (Signature) HAVE READ AND UNDERSTOOD THE WARNINGS
RELATIVE TO TITLE 18 U.S.C. 1001 AND 2071 PRINTED ON THIS FORM AND REQUEST TO
EXAMINE THE CASE RECORD BEARING THE ABOVE SERIAL NUMBER OR NAME. I AGREE NOT
TO REMOVE OR ALTER THE CONTENTS OF THIS FILE IN ANY MANNER WHATSOEVER AND NOT
TO REMOVE THE FILE FROM THE ROOM DESIGNATED FOR PUBLIC EXAMINATION OF SUCH
RECORDS.

Lloyd Collins PRINT NAME 10/7/88 DATE
P.O. Box 44171 1
Phx. 85064
ADDRESS (PLEASE PRINT AND INCLUDE ZIP CODE)

-WARNING-

Title 18 U.S. Code 1001. Statements or entries generally

Whoever, in any manner within the jurisdiction of any department or agency of the United States knowingly and willfully falsifies, conceals or covers up by any trick, scheme, or device a material fact, or makes any false, fictitious or fraudulent statements or representations, or makes or uses any false writing or document knowing the same to contain any false, fictitious or fraudulent statement or entry, shall be fined not more than \$10,000 or imprisoned not more than five years, or both.

-WARNING-

Title 18 U.S. Code 2071. Concealment, removal or mutilation generally

Whoever, willfully and unlawfully conceals, removes, mutilates, obliterates, or destroys, or attempts to do so, or, with intent to do so takes and carries away any record, proceeding, map, book, paper, document, or other thing, filed or deposited with any clerk or officer of any court of the United States, or in any public office, or with any judicial or public officer of the United States, shall be fined not more than \$2,000 or imprisoned not more than three years.



United States Department of the Interior

BUREAU OF LAND MANAGEMENT
ARIZONA STATE OFFICE
3707 N. 7TH STREET
PHOENIX, ARIZONA 85014



IN REPLY REFER TO:

(921-SR)
0116M
A MC 262634

September 12, 1988

NOTICE TO MINING CLAIMANT(S)

Harold & Sharon D. S. Simon:

WE CANNOT GIVE YOU ASSESSMENT CREDIT FOR 1988 FOR THE CLAIM(S) LISTED BELOW BECAUSE THEY ARE CLOSED OUT AND ARE THEREFORE INACTIVE. A COPY OF THE DECISION WHICH CLOSED THESE CLAIM(S) IS ENCLOSED FOR YOUR INFORMATION. SHOULD YOU HAVE QUESTIONS CALL OUR MINING CLAIMS SECTION AT (602) 241-5550.

BLM - A MC SERIAL NUMBER(S)


CLAIM NAME(S)

A MC 262643

DJ #15

**AFFIDAVIT OF
PERFORMANCE OF
ANNUAL ASSESSMENT WORK**

MN-2 © LawForms 3-80

256124
262634


Effective Date <u>August 1, 1988</u>	County and State <u>Yavapai, Arizona</u>
AFFIANT (Name, Address, and Zip Code) <u>Harold H. & Sharon D.S. Simon</u> <u>Rte. 1 Box 192-J</u> <u>Boswell, Oklahoma</u> <u>74727</u>	OWNERS OF MINING CLAIM (Names, Addresses, and Zip Codes) <u>Harold H. & Sharon D.S. Simon</u> <u>Rte. 1 Box 192-J</u> <u>Boswell, Oklahoma</u> <u>74727</u>
Mining Claim (Name, Number, and Mining District) <u>DJ # 1-14 AMC 256124-256128</u> <u>262634-262643</u> <u>Humbug Mining District</u>	Period of Time Covered by this Affidavit (give dates) ✓ <u>September 1, 1987 thru</u> <u>September 1, 1988</u>
Recording and Filing Information The Location Notice of this Mining Claim is recorded at Docket <u>1838</u> , Page <u>450-447</u> Mining District, in the Office of the County Recorder of <u>Yavapai</u> County, Arizona.	
The Location Notice is also filed under filing serial number <u>AMC 256124-256128</u> <u>262634-262643</u> with the proper BLM office Located in <u>Phoenix</u> in the State of <u>Arizona</u> .	

PURSUANT TO ARS §27-208 and 43-CFR 3833.2 Affiant States:

1. Affiant is a citizen of the United States, is over 18 years of age, resides at the above address and is personally acquainted with the above described mining claim.
2. During the period of time stated above, at least \$ 1400 worth of work and improvements were done and performed upon Mining Claim not including the location work of the claim.
3. The work and improvements were made by and at the expense of the above named Owner of Mining Claim for the purposes of complying with the laws of the United States pertaining to assessment or annual work.
4. The following persons were employed by Owner of Mining Claim and labored upon Mining Claim and did the work and improvements:

no one

RECEIVED
B.L.M. AZ STATE OFFICE

AUG 04 1988

7:45 A.M.
PHOENIX, ARIZONA

5. The following work was performed on Mining Claim:

Trimmed and worked on road to creek; took several samples from creek while dredging; got samples from veins & ran tests. Put up new posts.

Sharon D.S. Simon Harold H. Simon

 Signatures of Affiant

STATE OF: <u>Oklahoma</u> COUNTY OF: <u>Choctaw</u>	Verification. On this date, before me, a Notary Public, personally appeared: <u>Sharon D.S. Simon and Harold H. Simon</u> who, being duly sworn upon oath, stated that he had read this document and knows of his own knowledge that the facts stated within are true and correct, except for those matters based on information which he believes to be true.	Signature of Notary Public: <u>Martha A. Matthews</u> Notary Expiration Date: <u>8-29-1991</u>
Date of Verification <u>8-1-1988</u>		

INSTRUCTIONS: Record in Office of County Recorder for County where claim is located before December 31 and file with proper BLM office before December 30 each year.

This instrument was recorded or filed at the request of:

CERTIFICATE OF RECORDATION OR FILING

I certify that this instrument was filed or recorded on the date, at the time, in the docket, beginning with the page number, and with the fee number and file number stamped in the top space of this instrument. If the instrument is of multiple pages, the docket and page set forth represent the first page of that instrument and that instrument extends through Docket _____ Page _____

Official Certifying Recordation	Deputy
---------------------------------	--------

The recording official is directed to return this instrument or a copy thereof to the above person.

AZ-1274-4
(June 1987)

UNITED STATES DEPARTMENT OF THE INTERIOR
BUREAU OF LAND MANAGEMENT
ARIZONA STATE OFFICE

EXAMINATION OF CASE FILE

A SEPARATE FORM MUST BE COMPLETED FOR EACH LEAD SERIAL NUMBER

SERIAL NUMBER 262637	TYPE OF CASE MINING CLAIM
-----------------------------	----------------------------------

I Judy Dixon (Signature) HAVE READ AND UNDERSTOOD THE WARNINGS

RELATIVE TO TITLE 18 U.S.C. 1001 AND 2071 PRINTED ON THIS FORM AND REQUEST TO EXAMINE THE CASE RECORD BEARING THE ABOVE SERIAL NUMBER OR NAME. I AGREE NOT TO REMOVE OR ALTER THE CONTENTS OF THIS FILE IN ANY MANNER WHATSOEVER AND NOT TO REMOVE THE FILE FROM THE ROOM DESIGNATED FOR PUBLIC EXAMINATION OF SUCH RECORDS.

PRINT NAME <u>Judy Dixon</u>	DATE <u>6/24/88</u>
ADDRESS (PLEASE PRINT AND INCLUDE ZIP CODE) <u>3440 N. 50TH AVE</u> <u>PHX AZ 85031</u>	

-WARNING-

Title 18 U.S. Code 1001. Statements or entries generally

Whoever, in any manner within the jurisdiction of any department or agency of the United States knowingly and willfully falsifies, conceals or covers up by any trick, scheme, or device a material fact, or makes any false, fictitious or fraudulent statements or representations, or makes or uses any false writing or document knowing the same to contain any false, fictitious or fraudulent statement or entry, shall be fined not more than \$10,000 or imprisoned not more than five years, or both.

-WARNING-

Title 18 U.S. Code 2071. Concealment, removal or mutilation generally

Whoever, willfully and unlawfully conceals, removes, mutilates, obliterates, or destroys, or attempts to do so, or, with intent to do so takes and carries away any record, proceeding, map, book, paper, document, or other thing, filed or deposited with any clerk or officer of any court of the United States, or in any public office, or with any judicial or public officer of the United States, shall be fined not more than \$2,000 or imprisoned not more than three years.

7 May 1988

BUREAU OF LAND MANAGEMENT

3707 N 7th ST.

PHOENIX, AZ.

85014

Enclosed are Xerox copies
of 4 notarized "Transfer of Interest
in Mining Claim and Notice of
Transfer" for your information
and records.

I understand there is no
fee for this service.

Thank you.

Sincerely

OLIVER ROHOLT
166 BERNHARDT
SNYDER N.Y.

14226

RECEIVED
B.L.M. AZ STATE OFFICE

MAY 31 1988

7:45 A.M.
PHOENIX, ARIZONA

262636—262639

TRANSFER OF INTEREST
IN MINING CLAIM AND
NOTICE OF TRANSFER

MN-5 © LawForms 3-80

262636
ep
MAY 31 1988
7:45 A.M.
PHOENIX, ARIZONA

Effective Date: May 12, 1988 County and State: Yavapai Arizona

TRANSFEROR (Name, Address and Zip Code): Harold H. & Sharon D.S. Simon
Rte. 1 Box 198-J
Boswell, Oklahoma
74727
TRANSFeree (Name, Address and Zip Code): Oliver A. Roholt &
Sophronia B. Roholt
166 Bernhardt Dr.
Snyder, N.Y. 14226

Mining Claim (Name, Number, and Mining District): D.J. #8
Humbug Mining District
Type of Claim: Placer Lode Millsite Tunnelsite
Date of Location of Claim: October 10, 1986

Recording and Filing Information
The Location Notice of this Mining Claim is recorded at Docket 1870, Page 681, Humbug
Mining District, in the Office of the County Recorder of Yavapai County, Arizona.
The Location Notice is also filed under filing serial number AMC 262636 with the proper BLM office located in
Phoenix in the State of Arizona.

Legal Description and Location of Claim
1500' long x 600' wide
Location notice is approximately 250' from
P.T. Bard dam at the Old Teepee Ranch houses.

ENTERED IN COMPUTER
6-15-88 ep

Nature of Interest Transferred and Type of Transfer
We relinquish our interest (mineral & otherwise)
to said above persons.

Signatures of Transferor: Sharon D.S. Simon
Harold H. Simon
Signatures of Transferee: Oliver A. Roholt
Sophronia B. Roholt

STATE OF <u>Oklahoma</u> COUNTY OF <u>Choctaw</u> Date of Acknowledgement <u>5-12-1988</u>	ss. Acknowledgement. On this date, before me, a Notary Public, personally appeared: <u>Harold H. Simon & Sharon D.S. Simon</u> , known to me or satisfactorily proven to be the person whose name is subscribed to this instrument and acknowledged that he executed the same. If this person's name is subscribed in a representative capacity, it is for the principal named and in the capacity indicated.	ss. Signature of Notary Public <u>Matthew A. Matthews</u> Notary Expiration Date <u>8-29-1991</u>
STATE OF <u>New York</u> COUNTY OF <u>Erie</u> Date of Acknowledgement <u>5-17-88</u>	ss. Acknowledgement. On this date, before me, a Notary Public, personally appeared: <u>Oliver A. Roholt and Sophronia B. Roholt</u> , known to me or satisfactorily proven to be the person whose name is subscribed to this instrument and acknowledged that he executed the same. If this person's name is subscribed in a representative capacity, it is for the principal named and in the capacity indicated.	ss. Signature of Notary Public <u>Devothy Hammett</u> Notary Expiration Date <u>10-29-87</u>

INSTRUCTIONS: Record in same County as Mining Claim and original Notice of Claim. Also file with proper BLM office within 60 days of transfer whether by sale, assignment, conveyance or inheritance.

This instrument was recorded or filed at the request of:

CERTIFICATE OF RECORDATION OR FILING
I certify that this instrument was filed or recorded on the date, at the time, in the docket, beginning with the page number, and with the fee number and file number stamped in the top space of this instrument. If the instrument is of multiple pages, the docket and page set forth represent the first page of that instrument and that instrument extends through Docket _____ Page _____

The recording official is directed to return this instrument or a copy thereof to the above person.
Official Certifying Recordation Deputy

MAY 31 1988

7:45 A.M.
PHOENIX, ARIZONA

TRANSFER OF INTEREST
IN MINING CLAIM AND
NOTICE OF TRANSFER

MN-5 © LawForms 3-80

Effective Date <u>May 12, 1988</u>	County and State <u>Yavapai, Arizona</u>
TRANSFEROR (Name, Address and Zip Code) <u>Harold H. & Sharon D.S. Simon Rte. 1 Box 198-J Boswell, Oklahoma 74727</u>	TRANSFeree (Name, Address and Zip Code) <u>Oliver A. Roholt & Sophronia B. Roholt 1166 Bernhardt Dr. Snyder, Oklahoma NEW YORK 14226</u>
Mining Claim (Name, Number, and Mining District) <u>D.J. #9 Humberg Mining District</u>	Type of Claim <input type="checkbox"/> Placer <input checked="" type="checkbox"/> Lode <input type="checkbox"/> Millsite <input type="checkbox"/> Tunnelsite Date of Location of Claim <u>October 10, 1986</u>
Recording and Filing Information The Location Notice of this Mining Claim is recorded at Docket <u>1820</u> , Page <u>683</u> , <u>Humberg</u> Mining District, in the Office of the County Recorder of <u>Yavapai</u> County, Arizona. The Location Notice is also filed under filing serial number <u>AMC 2637</u> with the proper BLM office located in <u>Phoenix</u> in the State of <u>Arizona</u> .	

Legal Description and Location of Claim
1500' long x 600' wide
Location notice is approximately 250' from P.T. Bard Dam at the Old Teepee Ranch houses.

ENTERED IN COMPUTER
6-15-88 Gi

Nature of Interest Transferred and Type of Transfer

We relinquish our interest (mineral & otherwise) to said above persons.

<u>Sharon D. & Simon Harold H. Simon</u>	<u>Oliver A. Roholt Sophronia B. Roholt</u>
Signatures of Transferor	Signatures of Transferee

STATE OF <u>Oklahoma</u> COUNTY OF <u>Choctaw</u> Date of Acknowledgement <u>5-12-1988</u>	Acknowledgement. On this date, before me, a Notary Public, personally appeared: <u>Harold H. Simon & Sharon D.S. Simon</u> known to me or satisfactorily proven to be the person whose name is subscribed to this instrument and acknowledged that he executed the same. If this person's name is subscribed in a representative capacity, it is for the principal named and in the capacity indicated.	Signature of Notary Public <u>Martha A. Matthews</u> Notary Expiration Date <u>8-29-1991</u>
STATE OF <u>New York</u> COUNTY OF <u>Erie</u> Date of Acknowledgement <u>5-17-88</u>	Acknowledgement. On this date, before me, a Notary Public, personally appeared: <u>Oliver A. and Sophronia B. Roholt</u> known to me or satisfactorily proven to be the person whose name is subscribed to this instrument and acknowledged that he executed the same. If this person's name is subscribed in a representative capacity, it is for the principal named and in the capacity indicated.	Signature of Notary Public <u>Bartholomew Hannette</u> Notary Expiration Date <u>10-29-89</u>

INSTRUCTIONS: Record in same County as Mining Claim and original Notice of Claim. Also file with proper BLM office within 60 days of transfer whether by sale, assignment, conveyance or inheritance.

This instrument was recorded or filed at the request of:

CERTIFICATE OF RECORDATION OR FILING

I certify that this instrument was filed or recorded on the date, at the time, in the docket, beginning with the page number, and with the fee number and file number stamped in the top space of this instrument. If the instrument is of multiple pages, the docket and page set forth represent the first page of that instrument and that instrument extends through Docket _____ Page _____

The recording official is directed to return this instrument or a copy thereof to the above person.

Official Certifying Recordation

Deputy

MAY 31 1988

7:45 A.M.

TRANSFER OF INTEREST
IN MINING CLAIM AND
NOTICE OF TRANSFER

MN-5 © LawForms 3-80

Effective Date May 5, 1988	County and State Yavapai County, Arizona	PHOENIX, ARIZONA
TRANSFEROR (Name, Address and Zip Code) Harold H. & Sharon D. S. Simon Rte. 1 Box 198-J Boswell, Oklahoma 74727	TRANSFeree (Name, Address and Zip Code) Oliver A. Roholt & Sophronia B. Roholt 166 Bernhardt Dr. Snyder, N.Y. 14226	
Mining Claim (Name, Number, and Mining District) DJ # 10 Humberg Mining District	Type of Claim <input type="checkbox"/> Placer <input checked="" type="checkbox"/> Lode <input type="checkbox"/> Millsite <input type="checkbox"/> Tunnelsite	Date of Location of Claim October 10, 1986

Recording and Filing Information
The Location Notice of this Mining Claim is recorded at Docket 1870, Page 685, Humberg
Mining District, in the Office of the County Recorder of Yavapai County, Arizona.
The Location Notice is also filed under filing serial number AMC 262638 with the proper BLM office located in
Phoenix in the State of Arizona

Legal Description and Location of Claim
1500' long x 600' wide location notice is 150' east of Cow Creek.
The N.W. corner is 700' E. of the 3rd Ranch house at the Teepee Ranch.

ENTERED IN COMPUTER

6-15-88 *lyi*

Nature of Interest Transferred and Type of Transfer

We Transfer all of our rights to said claim, mineral and ownership,
to said persons.

<i>Sharon D. S. Simon</i> <i>Harold H. Simon</i>	<i>Oliver A. Roholt</i> <i>Sophonie B. Roholt</i>
Signatures of Transferor	Signatures of Transferee

STATE OF <u>Oklahoma</u> COUNTY OF <u>Choctaw</u> Date of Acknowledgement <u>5-5-1988</u>	ss. Acknowledgement. On this date, before me, a Notary Public, personally appeared: <u>Harold H. & Sharon D. S. Simon</u> , known to me or satisfactorily proven to be the person whose name is subscribed to this instrument and acknowledged that he executed the same. If this person's name is subscribed in a representative capacity, it is for the principal named and in the capacity indicated.	Signature of Notary Public <u>Martha W. Matthews</u> Notary Expiration Date <u>8-29-1991</u>
STATE OF <u>Oklahoma</u> COUNTY OF <u>Choctaw</u> Date of Acknowledgement <u>5-5-1988</u>	ss. Acknowledgement. On this date, before me, a Notary Public, personally appeared: <u>Oliver A. Roholt & Sophronia B. Roholt</u> , known to me or satisfactorily proven to be the person whose name is subscribed to this instrument and acknowledged that he executed the same. If this person's name is subscribed in a representative capacity, it is for the principal named and in the capacity indicated.	Signature of Notary Public <u>Martha W. Matthews</u> Notary Expiration Date <u>8-29-1991</u>

INSTRUCTIONS: Record in same County as Mining Claim and original Notice of Claim. Also file with proper BLM office within 60 days of transfer whether by sale, assignment, conveyance or inheritance.

This instrument was recorded or filed at the request of:

CERTIFICATE OF RECORDATION OR FILING

I certify that this instrument was filed or recorded on the date, at the time, in the docket, beginning with the page number, and with the fee number and file number stamped in the top space of this instrument. If the instrument is of multiple pages, the docket and page set forth represent the first page of that instrument and that instrument extends through Docket _____ Page _____.

The recording official is directed to return this instrument or a copy thereof to the above person.

Official Certifying Recordation

Deputy

MAY 31 1988

7:45 A.M.
PHOENIX, ARIZONA

TRANSFER OF INTEREST
IN MINING CLAIM AND
NOTICE OF TRANSFER

MN-5 LawForms 3-80

Effective Date May 5, 1988	County and State Yavapai County, Arizona
TRANSFEROR (Name, Address and Zip Code) Harold H. & Sharon D. S. Simon Rte. 1 B ox 198-J Boswell, Oklahoma 74727	TRANSFeree (Name, Address and Zip Code) Oliver A. Roholt & Sophronia B. Roholt 166 Bernhardt Dr. Snyder, N.Y. 14226
Mining Claim (Name, Number, and Mining District) DJ #11 Humbug Mining District	Type of Claim <input type="checkbox"/> Placer <input checked="" type="checkbox"/> Lode <input type="checkbox"/> Millsite <input type="checkbox"/> Tunnelsite Date of Location of Claim October 10, 1986

Recording and Filing Information
The Location Notice of this Mining Claim is recorded at Docket 1870 Page 679 Humbug
Mining District, in the Office of the County Recorder of Yavapai County, Arizona.
The Location Notice is also filed under filing serial number AMC 262639 with the proper BLM office located in
Phoenix in the State of Arizona

Legal Description and Location of Claim
The NW corner lies 300' SE of the 3rd ranch house of the Old Teepee Ranch.
1500' long + 600' wide.

ENTERED IN COMPUTER
6-15-88 by

Nature of Interest Transferred and Type of Transfer
We transfer all of our rights to said claim, Mineral and ownership, to
said persons.

<i>Sharon D. S. Simon</i> <i>Harold H. Simon</i>	<i>Sophronia Beagle Roholt</i> <i>Oliver A. Roholt</i>
Signatures of Transferor	Signatures of Transferee

STATE OF <i>Oklahoma</i> COUNTY OF <i>Choctaw</i> Date of Acknowledgement <i>5-5-1988</i>	Acknowledgement. On this date, before me, a Notary Public, personally appeared: <i>Harold H and Sharon D S. Simon</i> known to me or satisfactorily proven to be the person whose name is subscribed to this instrument and acknowledged that he executed the same. If this person's name is subscribed in a representative capacity, it is for the principal named and in the capacity indicated.	Signature of Notary Public <i>Martha A. Matthews</i> Notary Expiration Date <i>8-29-1991</i>
STATE OF <i>Oklahoma</i> COUNTY OF <i>Choctaw</i> Date of Acknowledgement <i>5-5-1988</i>	Acknowledgement. On this date, before me, a Notary Public, personally appeared: <i>Oliver A. Roholt & Sophronia B. Roholt</i> known to me or satisfactorily proven to be the person whose name is subscribed to this instrument and acknowledged that he executed the same. If this person's name is subscribed in a representative capacity, it is for the principal named and in the capacity indicated.	Signature of Notary Public <i>Martha A. Matthews</i> Notary Expiration Date <i>8-29-1991</i>

INSTRUCTIONS: Record in same County as Mining Claim and original Notice of Claim. Also file with proper BLM office within 60 days of transfer whether by sale, assignment, conveyance or inheritance.

This instrument was recorded or filed at the request of: <input type="checkbox"/>	CERTIFICATE OF RECORDATION OR FILING	
	I certify that this instrument was filed or recorded on the date, at the time, in the docket, beginning with the page number, and with the fee number and file number stamped in the top space of this instrument. If the instrument is of multiple pages, the docket and page set forth represent the first page of that instrument and that instrument extends through Docket _____ Page _____	
The recording official is directed to return this instrument or a copy thereof to the above person.	Official Certifying Recordation	Deputy

This instrument was recorded at _____ of:

RECEIVED
B.L.M. AZ STATE OFFICE
DEC 1 - 1986
7:45 A.M.
PHOENIX, ARIZONA

A MC 262634

The recording official is directed to return this instrument or a copy to the above person.

Space Reserved For Recording Information

LOCATION NOTICE
FOR
MINING CLAIM

MN-1a © LawForms 3-80



Claim (Name and Number, if used) <u>DJ #6</u>	LOCATOR OR OWNER (Name, Address and Zip Code) <u>Harold H. & Sharon D.S. Simon</u> <u>P.O. Box 70</u> <u>C.H.S. Star Rte.</u> <u>Morristown, AZ. 85342</u>
Type of Claim <input type="checkbox"/> Placer <input checked="" type="checkbox"/> Lode <input type="checkbox"/> Millsite <input type="checkbox"/> Tunnelsite	

Date of Location of Claim <u>October 10, 1986</u>	<u>Duane Collins</u> <u>(same as above)</u>
--	--

Type of Notice
 Amendment to Original Notice Relocation Notice
 If an Amendment or Relocation, Claim was named _____ in the prior notice

recorded at Docket _____, Page _____, Mining District, _____ County, Arizona

General Course of Claim is from the Northeast to the Southwest
 Layout of Claim

Claim is 1500 feet long and 600 feet wide.
 Distance from location monument to each end of the Claim is 0 feet in a Northwest direction and
600 feet in a southeast direction.

Locality of Notice of Claim and Monument with reference to some natural object or permanent monument
Northeast corner is approximately 300' west of Cottonwood
Creek; right on the section line of sections 24 & 25

Effective Date of Notice <u>October 10, 1986</u>	<u>Harold H. Simon Sharon D.S. Simon</u> Signature of Locator
---	--

INSTRUCTIONS Within 90 days of location of claim:
 1. Complete above portion of form and post on location monument, and
 2. Complete two additional copies of entire form, including map on backside, record one with County Recorder and file other with proper BLM office.

Types of Monuments
 Location Monument is made of PCV Pipe 4' high, and
 Corner and End Monuments are made of: PCV Pipe 4' high

DEAD

Description of Claim
 To observe the perimeter of the Claim begin at the Northeast corner and travel
 in a Southwest direction 1500 feet to the Northwest corner monument, thence
 in a Southeast direction 600 feet to the Southwest corner monument, thence
 in a Northeast direction 1500 feet to the Southeast corner monument, thence
 in a Northwest direction 600 feet to the Northeast corner monument, thence

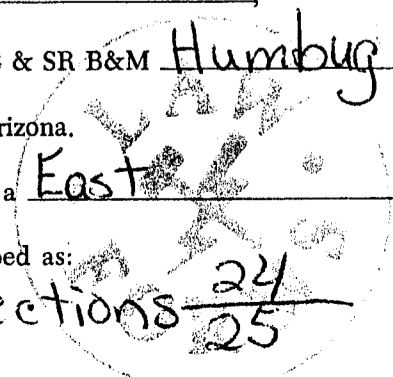
Location of Claim
 The Claim lies in the N.E. & N.W. quarter of section 25

Township 8 N, Range 1 W, G & SR B&M Humburg

Mining District or Cadastral Subdivision, Yavapai County, Arizona.

The Northeast corner of the claim lies 600 feet in a East direction

from the public or established survey monument or permanent natural object described as:
1/2 mile survey monument for sections 24 & 25

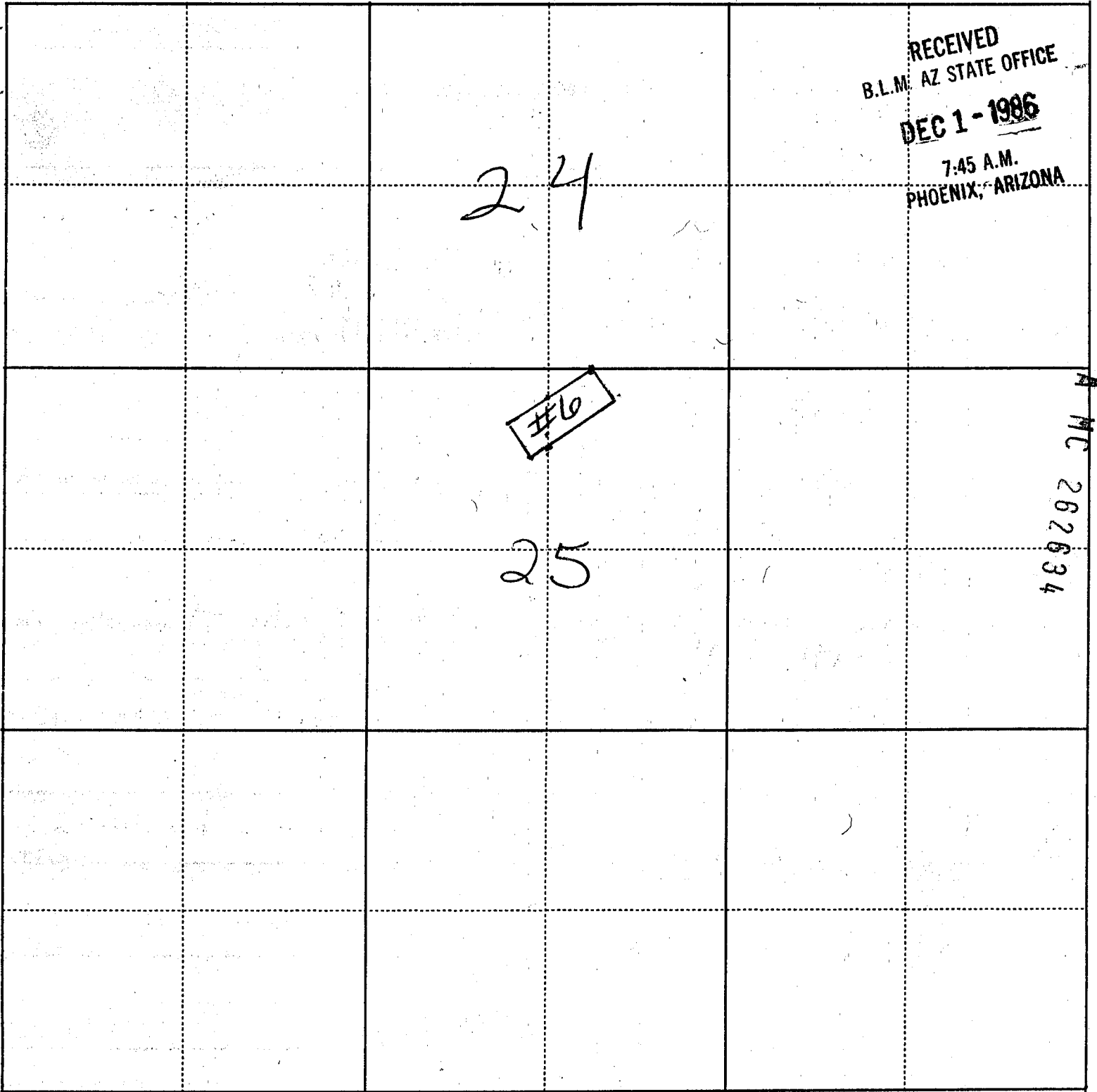


MAP, PLAT, OR SKETCH
OF MINING CLAIM

MN-1b © LawForms 3-80

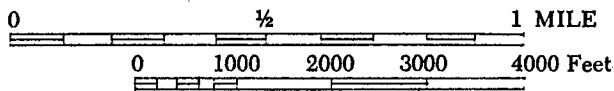


Claim Monument lies in Section 25 Range 8W Township 8N G & SR B & M

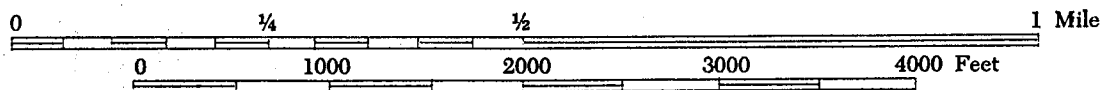


SCALE (Choose One)

1 : 24000 (1 inch = 2000 feet)

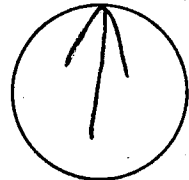


1 : 12000 (1 inch = 1000 feet)



Other (1 inch = not more than 2000 feet)

NORTH ARROW
(Show Direction)



Grid Magnetic

This instrument was recorded at re - t of:

RECEIVED
B.L.M. AZ STATE OFFICE

DEC 1 - 1986

7:45 A.M.
PHOENIX, ARIZONA

The recording official is directed to return this instrument or a copy to the above person.

Space Reserved For Recording Information

LOCATION NOTICE
FOR
MINING CLAIM

MN-1a © LawForms 3-80



Claim (Name and Number, if used)

DJ #7

LOCATOR OR OWNER (Name, Address and Zip Code)

Harold H. & Sharon D.S. Simon
P.O. Box 70
C.H.S. Star Rte.
Morristown, AZ 85342

Type of Claim

Placer Lode Millsite Tunnelsite

Date of Location of Claim

October 10, 1986

Duane Collins
(same as above)

Type of Notice

Amendment to Original Notice Relocation Notice

If an Amendment or Relocation, Claim was named _____ in the prior notice

recorded at Docket _____, Page _____, Mining District, _____ County, Arizona.

General Course of Claim is from the Northeast to the Southwest

Layout of Claim

Claim is 1500 feet long and 600 feet wide.
Distance from location monument to each end of the Claim is 0 feet in a Northwest direction and 600 feet in a Southeast direction.

Locality of Notice of Claim and Monument with reference to some natural object or permanent monument

(N.E. corner) 1000' Southwest of 1/2 mile survey monument for Sections 24/25

Effective Date of Notice

October 10, 1986

Harold H. Simon & Sharon D.S. Simon
Signature of Locator

INSTRUCTIONS Within 90 days of location of claim:

1. Complete above portion of form and post on location monument, and
2. Complete two additional copies of entire form, including map on backside, record one with County Recorder and file other with proper BLM office.

Types of Monuments

Location Monument is made of PCV Pipe 4' high, and
Corner and End Monuments are made of: PCV Pipe 4' high

Description of Claim

To observe the perimeter of the Claim begin at the Northeast corner and travel
in a Southwest direction 1500 feet to the Northwest corner monument, thence
in a Southeast direction 600 feet to the Southwest corner monument, thence
in a Northeast direction 1500 feet to the southeast corner monument, thence
in a Northwest direction 600 feet to the Northeast corner monument, thence

Location of Claim

The Claim lies in the Northwest quarter of section 25

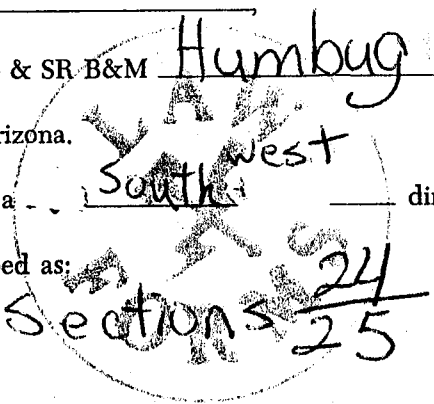
Township 8N, Range 1W, G & SR B&M Humburg

Mining District or Cadastral Subdivision, Yavapai County, Arizona.

The Northeast corner of the claim lies 1000 feet in a Southwest direction

from the public or established survey monument or permanent natural object described as:

1/2 mile survey monument for Sections 24/25

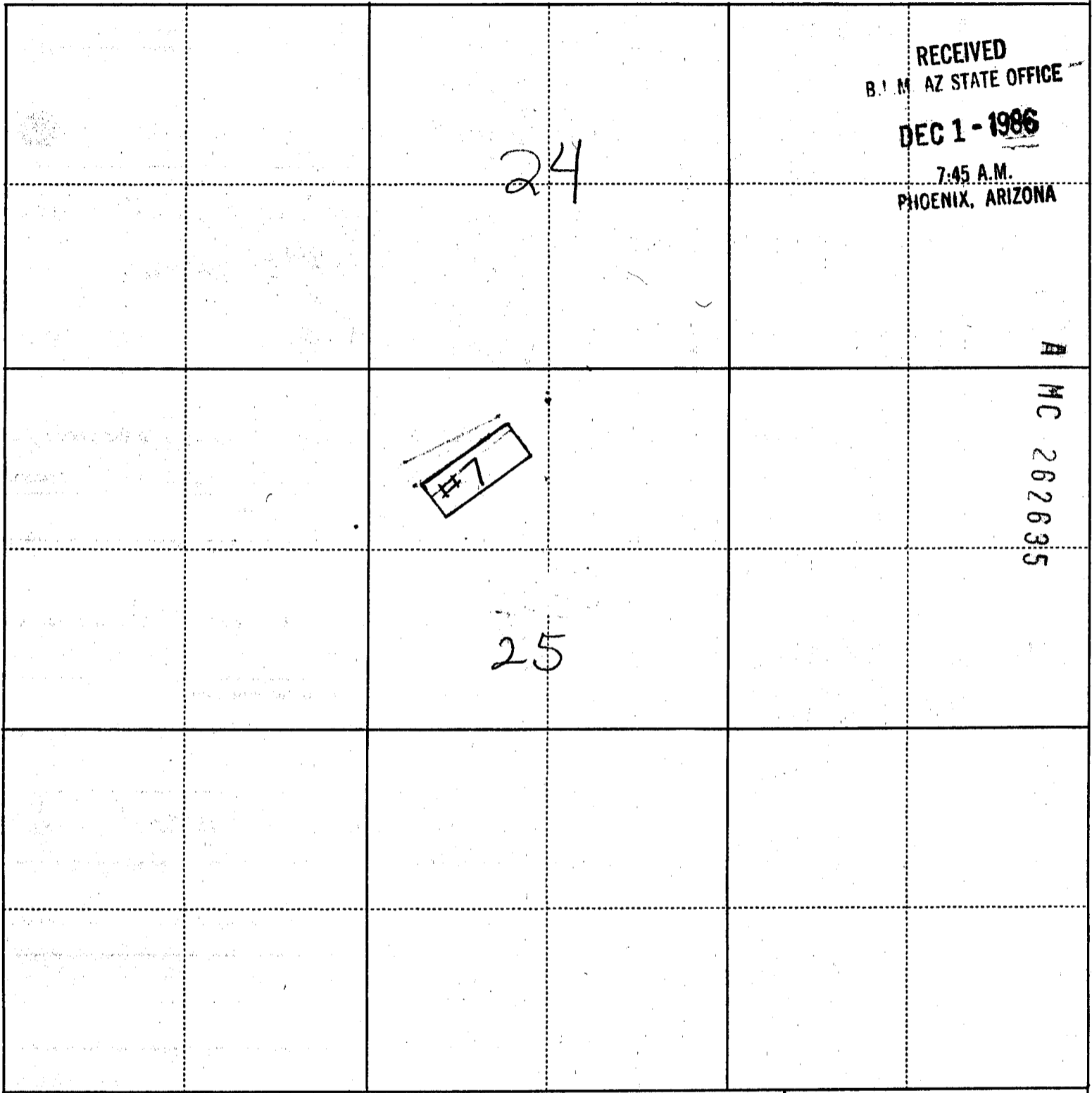


MAP, PLAT, OR SKETCH
OF MINING CLAIM

MN-1b © LawForms 3-80




Claim Monument lies in Section 25 Range 1W Township 8N G & SR B & M

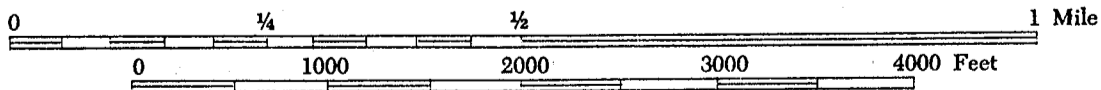


SCALE (Choose One)

1 : 24000 (1 inch = 2000 feet)




1 : 12000 (1 inch = 1000 feet)



Other (1 inch = not more than 2000 feet)

NORTH ARROW
(Show Direction)



Grid Magnetic

This instrument was recorded at _____ of:

RECEIVED
B.L.M. AZ STATE OFFICE

DEC 1 - 1986

7:45 A.M.
PHOENIX, ARIZONA

The recording official is directed to return this instrument or a copy to the above person.

Space Reserved For Recording Information

LOCATION NOTICE
FOR
MINING CLAIM

MN-1a © LawForms 3-80



Claim (Name and Number, if used)

DJ # 8

LOCATOR OR OWNER (Name, Address and Zip Code)

Harold H. & Sharon D.S. Simon
P.O. Box 70
C.H.S. Star Rte.
Morristown, AZ 85342

Type of Claim

Placer Lode Millsite Tunnelsite

Date of Location of Claim

October 10, 1986

Duane Collins (same as above)

Type of Notice

Amendment to Original Notice Relocation Notice

If an Amendment or Relocation, Claim was named _____ in the prior notice

recorded at Docket _____, Page _____, Mining District, _____ County, Arizona.

General Course of Claim is from the Northwest to the Southeast

Layout of Claim

Claim is 1500 feet long and 600 feet wide.
Distance from location monument to each end of the Claim is 0 feet in a Southwest direction and 600 feet in a Northeast direction.

Locality of Notice of Claim and Monument with reference to some natural object or permanent monument

Approximately 250' from P.T. Ba

Effective Date of Notice

October 10, 1986

Harold H. Simon Sharon D.S. Simon
Signature of Locator

INSTRUCTIONS Within 90 days of location of claim:

1. Complete above portion of form and post on location monument, and
2. Complete two additional copies of entire form, including map on backside, record on _____ with County Recorder and _____ other with proper BLM office.

DEAD

Types of Monuments

Location Monument is made of PCV Pipe 4' high, and

Corner and End Monuments are made of: PCV Pipe 4' high

Description of Claim

To observe the perimeter of the Claim begin at the Northeast corner and travel

in a Southwest direction 600 feet to the Northwest corner monument, thence

in a Southeast direction 1500 feet to the Southwest corner monument, thence

in a Northeast direction 600 feet to the Southeast corner monument, thence

in a Northwest direction 1500 feet to the Northeast corner monument, thence

Location of Claim

The Claim lies in the N.W. & S.W. quarter of section 25

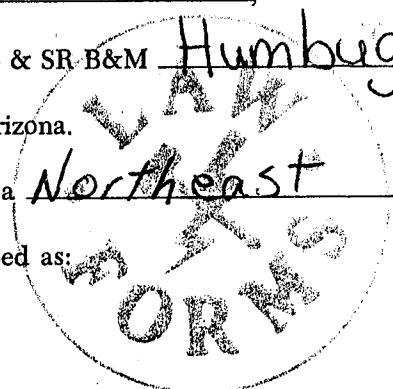
Township 8N, Range 1W, G & SR B&M Humburg

Mining District or Cadastral Subdivision, Yavapai County, Arizona.

The Northwest corner of the claim lies 250 feet in a Northeast direction

from the public or established survey monument or permanent natural object described as:

P.T. Bard dam on Cow Creek

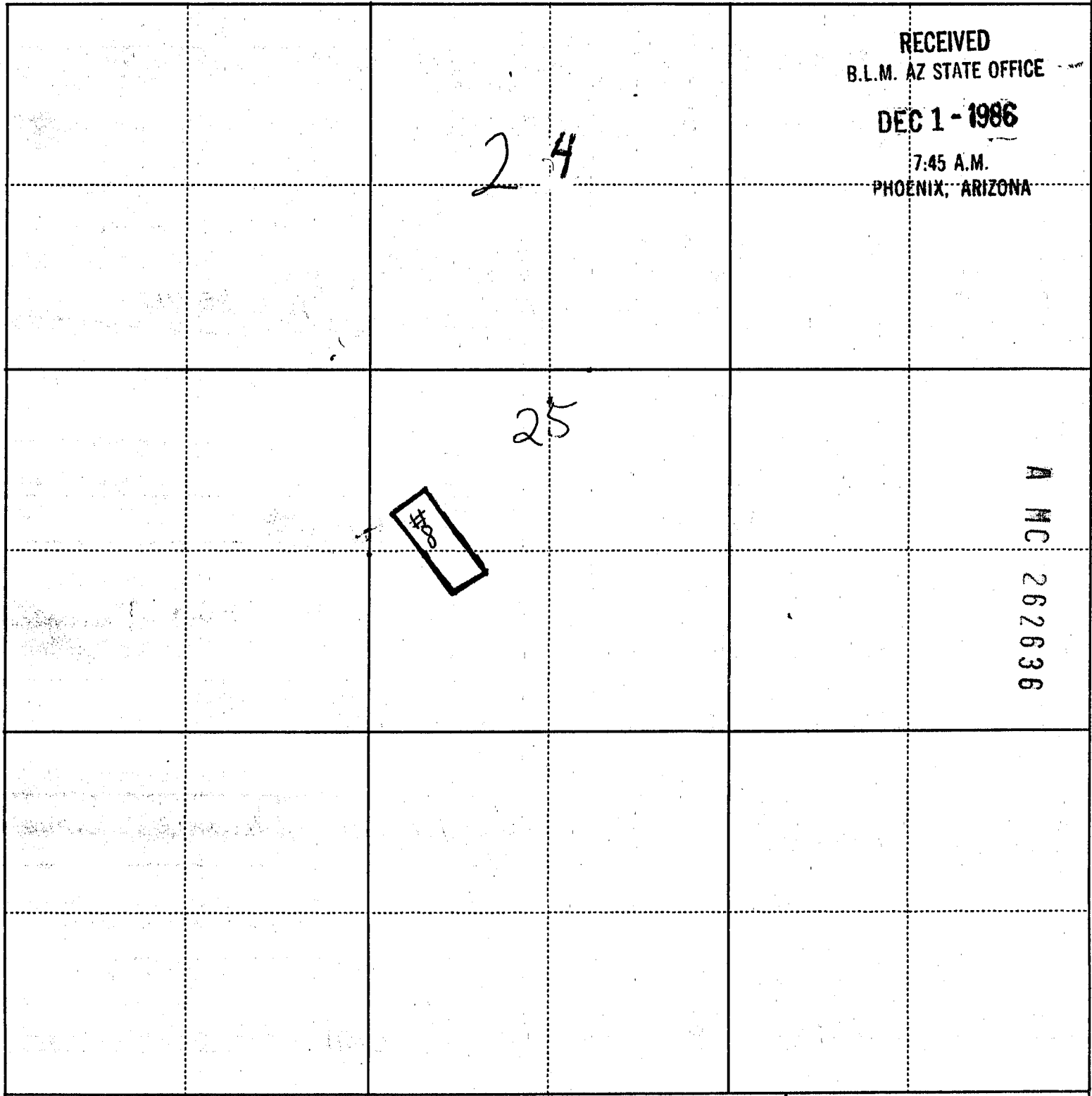


MAP, PLAT, OR SKETCH
OF MINING CLAIM

MN-1b © LawForms 3-80

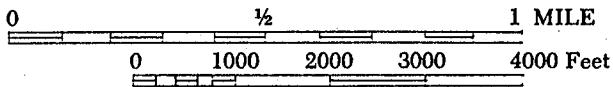


Claim Monument lies in Section 25 Range 1W Township 8N G & SR B & M

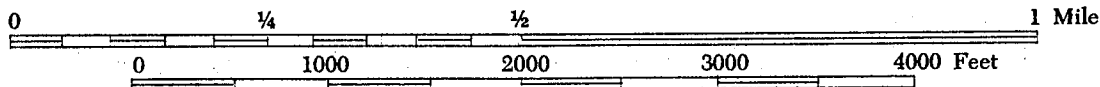


SCALE (Choose One)

1 : 24000 (1 inch = 2000 feet)




1 : 12000 (1 inch = 1000 feet)



Other (1 inch = not more than 2000 feet)

NORTH ARROW
(Show Direction)



Grid Magnetic

This instrument was recorded at re= t of:

RECEIVED
B.L.M. AZ STATE OFFICE

DEC 1 - 1986

7:45 A.M.
PHOENIX, ARIZONA

The recording official is directed to return this instrument or a copy to the above person.

Space Reserved For Recording Information

LOCATION NOTICE
FOR
MINING CLAIM

MN-1a © LawForms 3-80



Claim (Name and Number, if used)

DJ # 9

LOCATOR OR OWNER (Name, Address and Zip Code)

Harold H. & Sharon D.S. Simon
P.O. Box 70
C.H.S. Star Rte.
Morristown, AZ 85342

Type of Claim

Placer Lode Millsite Tunnelsite

Date of Location of Claim

October 10, 1986

Duane Collins (same as above)

Type of Notice

Amendment to Original Notice Relocation Notice

If an Amendment or Relocation, Claim was named _____ in the prior notice

recorded at Docket _____, Page _____, Mining District, _____ County, Arizona.

General Course of Claim is from the Northwest to the Southeast

Layout of Claim

Claim is 1500 feet long and 600 feet wide.
Distance from location monument to each end of the Claim is 0 feet in a Northwest direction and 600 feet in a Southwest direction.

Locality of Notice of Claim and Monument with reference to some natural object or permanent monument

250' north of P.T. Bard dam

Effective Date of Notice

October 10, 1986

Harold H. Simon Sharon D.S. Simon
Signature of Locator

INSTRUCTIONS Within 90 days of location of claim:

1. Complete above portion of form and post on location monument, and
2. Complete two additional copies of entire form, including map on backside, record one with County Recorder and file other with proper BLM office.

Types of Monuments

Location Monument is made of PCV Pipe 4' high, and

Corner and End Monuments are made of: PCV Pipe 4' high

Description of Claim

To observe the perimeter of the Claim begin at the Northeast corner and travel

in a Southwest direction 600 feet to the Northwest corner monument, thence

in a Southeast direction 1500 feet to the Southwest corner monument, thence

in a Northeast direction 600 feet to the Southeast corner monument, thence

in a Northwest direction 1500 feet to the Northeast corner monument, thence

Location of Claim

The Claim lies in the Southwest quarter of section 25

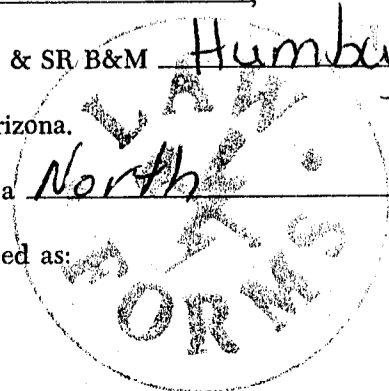
Township 8N, Range 1W, G & SR B&M Humburg

Mining District or Cadastral Subdivision, Yavapai County, Arizona.

The Northeast corner of the claim lies 250' feet in a North direction

from the public or established survey monument or permanent natural object described as:

P.T. Bard dam on Cow Creek

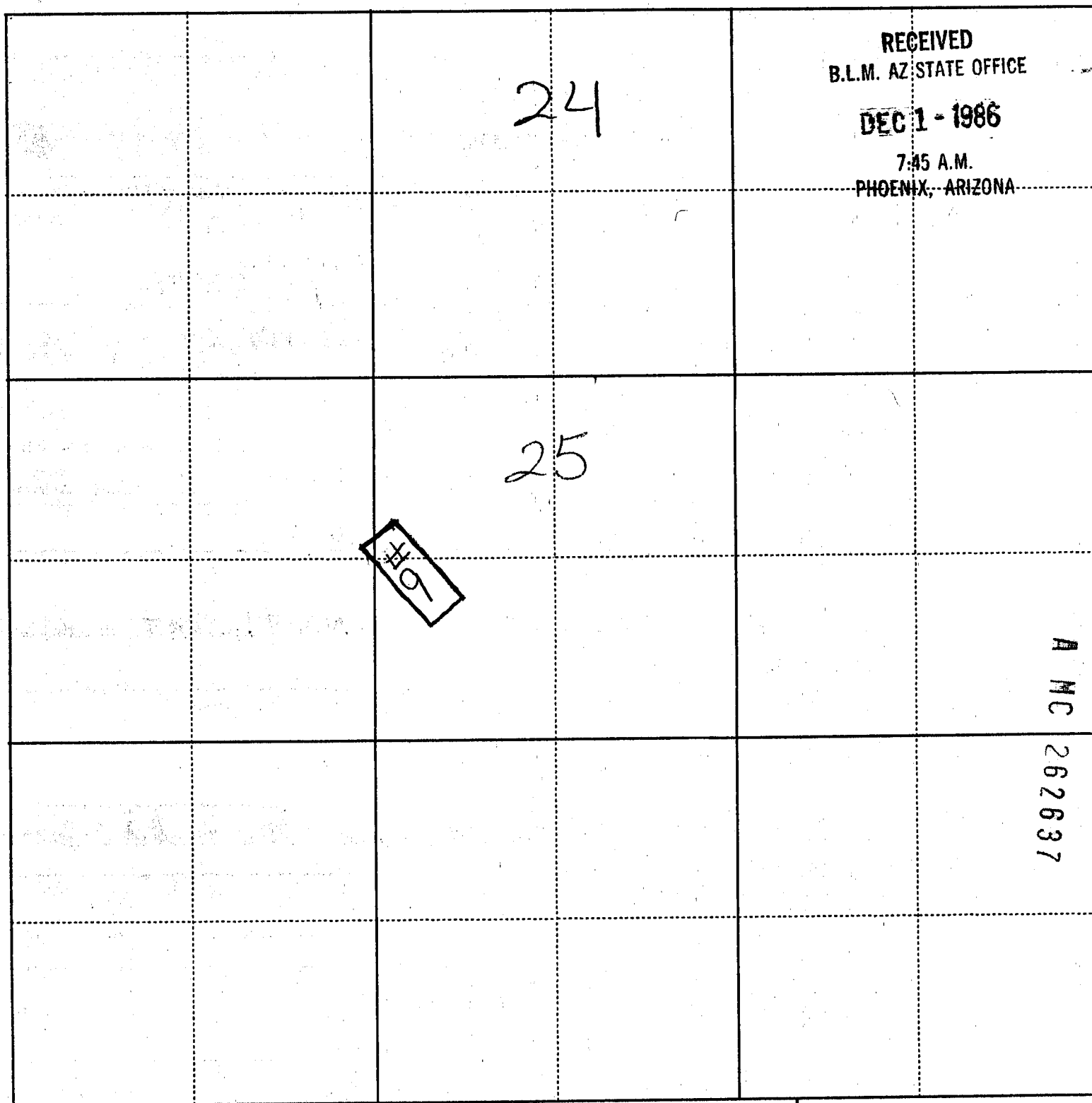


MAP, PLAT, OR SKETCH
OF MINING CLAIM

MN-1b © LawForms 3-80

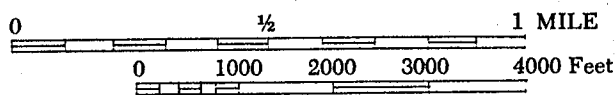


Claim Monument lies in Section 25 Range 1W Township 8N G & SR B & M

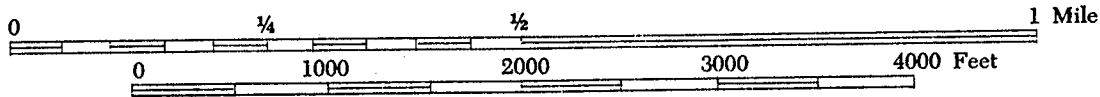


SCALE (Choose One)

1 : 24000 (1 inch = 2000 feet)

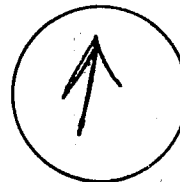


1 : 12000 (1 inch = 1000 feet)



Other (1 inch = not more than 2000 feet)

NORTH ARROW
(Show Direction)



Grid Magnetic

This instrument was recorded at of:

RECEIVED
B.L.M. AZ STATE OFFICE

DEC 1 - 1986

7:45 A.M.
PHOENIX, ARIZONA

The recording official is directed to return this instrument or a copy to the above person.

Space Reserved For Recording Information

LOCATION NOTICE
FOR
MINING CLAIM

MN-1a © LawForms 3-80



Claim (Name and Number, if used) <u>DJ #10</u>	LOCATOR OR OWNER (Name, Address and Zip Code) <u>Harold H. & Sharon D.S. Simon</u> <u>P.O. Box 70</u> <u>C.H.S. Star Kte.</u> <u>Morristown, AZ 85342</u>
Type of Claim <input type="checkbox"/> Placer <input checked="" type="checkbox"/> Lode <input type="checkbox"/> Millsite <input type="checkbox"/> Tunnelsite	
Date of Location of Claim <u>October 10, 1986</u>	<u>Duane Collins</u> <u>(Same as above)</u>

Type of Notice
 Amendment to Original Notice Relocation Notice
 If an Amendment or Relocation, Claim was named _____ in the prior notice
 recorded at Docket _____, Page _____, Mining District _____, County, Arizona.

General Course of Claim is from the Northwest to the Southeast A
 Layout of Claim MC
 Claim is 1500 feet long and 600 feet wide. 62638
 Distance from location monument to each end of the Claim is 0 feet in a Northwest direction, and
1500 feet in a Southeast direction.

Locality of Notice of Claim and Monument with reference to some natural object or permanent monument
150' East of Cow Creek

Effective Date of Notice
October 10, 1986 Harold H. Simon Sharon D.S. Simon
 Signature of Locator

INSTRUCTIONS Within 90 days of location of claim:
 1. Complete above portion of form and post on location monument, and
 2. Complete two additional copies of entire form, including map on backside, record one with County Recorder and file other with proper BLM office.

Types of Monuments
 Location Monument is made of PCV Pipe 4' high, and
 Corner and End Monuments are made of: PCV Pipe 4' high

Description of Claim
 To observe the perimeter of the Claim begin at the Northeast corner and travel
 in a Southwest direction 600 feet to the Northwest corner monument, thence
 in a Southeast direction 1500 feet to the Southwest corner monument, thence
 in a Northeast direction 600 feet to the Southeast corner monument, thence
 in a Northwest direction 1500 feet to the Northeast corner monument, thence

Location of Claim
 The Claim lies in the S.W quarter of section 25
 Township 8N, Range 1W, G & SR B&M Humbug
 Mining District or Cadastral Subdivision, Yavapai County, Arizona.
 The Northwest corner of the claim lies 700 feet in a East direction

from the public or established survey monument or permanent natural object described as:
3rd Ranch house of the Teepee Ranch

This instrument was recorded at re= t of:

RECEIVED
B.L.M. AZ STATE OFFICE

DEC 1 - 1986

7:45 A.M.
PHOENIX, ARIZONA

The recording official is directed to return this instrument or a copy to the above person.

Space Reserved For Recording Information

LOCATION NOTICE
FOR
MINING CLAIM

MN-1a © LawForms 3-80



Claim (Name and Number, if used)

DJ #10

LOCATOR OR OWNER (Name, Address and Zip Code)

Harold H. Simon + Sharon D. S. Simon
P.O. Box 70
c.H.S. Star Rte.
Morristown, AZ 85342

Type of Claim

Placer Lode Millsite Tunnelsite

Date of Location of Claim

October 10, 1986

Duane Collins

(Same as above)

Type of Notice

Amendment to Original Notice Relocation Notice

If an Amendment or Relocation, Claim was named _____ in the prior notice

recorded at Docket _____, Page _____, Mining District, _____ County, Arizona.

General Course of Claim is from the Northwest to the Southeast

Layout of Claim

Claim is 1500 feet long and 600 feet wide.

Distance from location monument to each end of the Claim is 0 feet in a Northwest direction and

1500 feet in a Southeast direction.

Locality of Notice of Claim and Monument with reference to some natural object or permanent monument

300' Southeast of 3rd Ranch house
(Old Teepee Ranch houses)

Effective Date of Notice

October 10, 1986

Harold H. Simon Sharon D. S. Simon
Signature of Locator

INSTRUCTIONS Within 90 days of location of claim:

1. Complete above portion of form and post on location monument, and
2. Complete two additional copies of entire form, including map on backside, record one with County Recorder and file other with proper BLM office.

Types of Monuments

Location Monument is made of PCV Pipe 4' high, and

Corner and End Monuments are made of: PCV Pipe

Description of Claim

To observe the perimeter of the Claim begin at the Northeast corner and travel

in a Southwest direction 600 feet to the Northwest corner monument, thence

in a Southeast direction 1500 feet to the Southwest corner monument, thence

in a Northeast direction 600 feet to the Southeast corner monument, thence

in a Northwest direction 1500 feet to the Northeast corner monument, thence

Location of Claim

The Claim lies in the SW quarter of section 25


Township 8N, Range 1W, G & SR B&M Humbag

Mining District or Cadastral Subdivision, Yavapai County, Arizona.

The Northwest corner of the claim lies 300 feet in a Southeast direction

from the public or established survey monument or permanent natural object described as:

3rd Ranch house of the Old Teepee Ranch

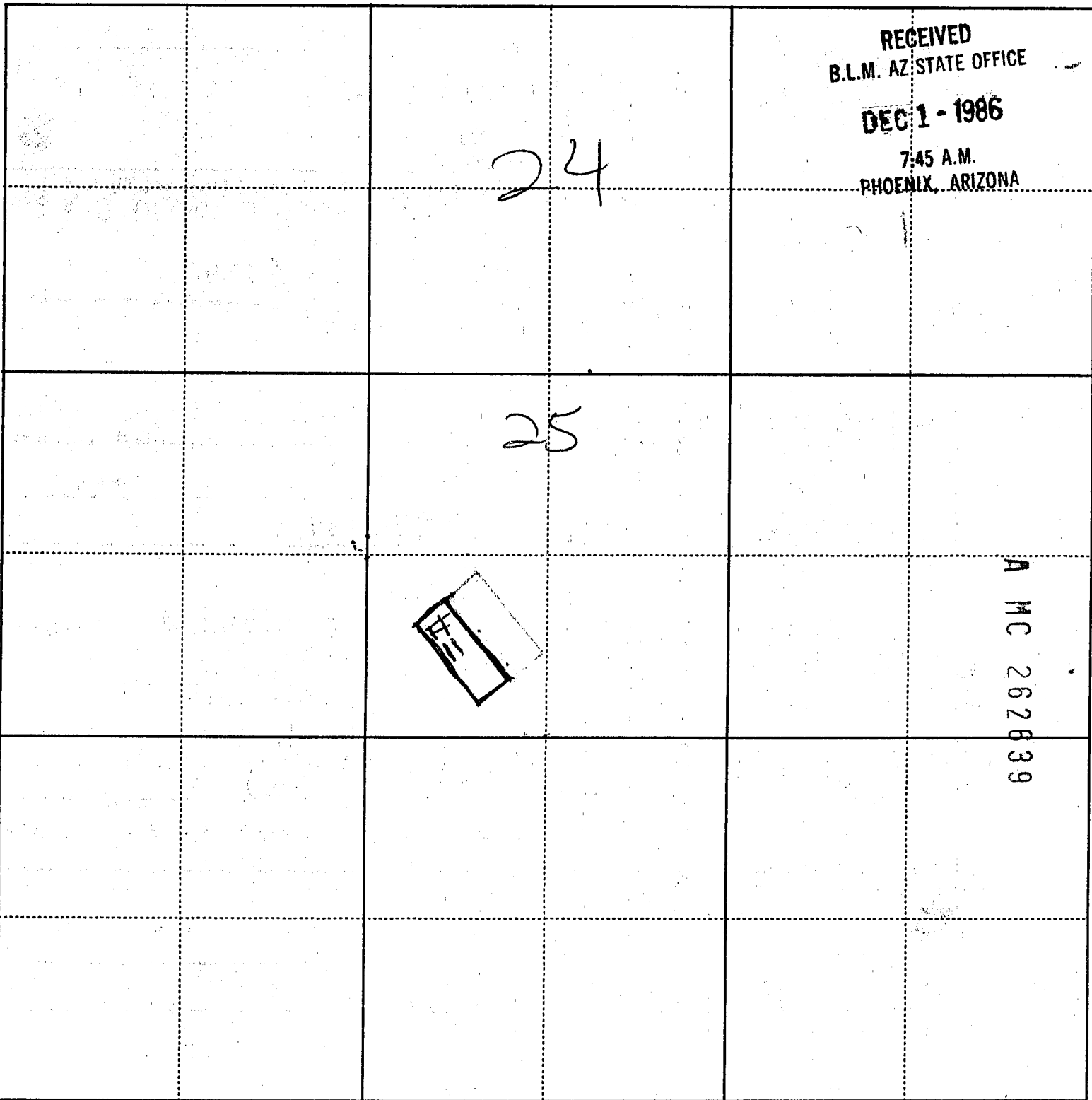


MAP, PLAT, OR SKETCH
OF MINING CLAIM

MN-1b © LawForms 3-80




Claim Monument lies in Section 25 Range 1W Township 8N G & SR B & M

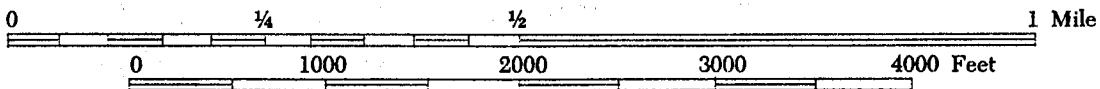


SCALE (Choose One)

1 : 24000 (1 inch = 2000 feet)



1 : 12000 (1 inch = 1000 feet)



Other (1 inch = not more than 2000 feet)

NORTH ARROW
(Show Direction)



Grid Magnetic

This instrument was recorded at _____ of:

RECEIVED
B.L.M. AZ STATE OFFICE

DEC 1 - 1986

7:45 A.M.
PHOENIX, ARIZONA

The recording official is directed to return this instrument or a copy to the above person.

Space Reserved For Recording Information

LOCATION NOTICE
FOR
MINING CLAIM

MN-1a © LawForms 3-80



Claim (Name and Number, if used) DJ #12	LOCATOR OR OWNER (Name, Address and Zip Code) Harold H. & Sharon D.S. Simon P.O. Box 70 C.H.S. Star Pte. 85342 Morristown, AZ
Type of Claim <input type="checkbox"/> Placer <input checked="" type="checkbox"/> Lode <input type="checkbox"/> Millsite <input type="checkbox"/> Tunnelsite	

Date of Location of Claim October 10, 1986	Duane Collins (same as above)
--	--

Type of Notice
 Amendment to Original Notice Relocation Notice
 If an Amendment or Relocation, Claim was named _____ in the prior notice

recorded at Docket _____, Page _____, Mining District _____, County **2040** Arizona.

General Course of Claim is from the **Northwest** to the **Southeast**

Layout of Claim
 Claim is **1500** feet long and **600** feet wide.
 Distance from location monument to each end of the Claim is **0** feet in a **Northwest** direction and **1500** feet in a **Southeast** direction.

Locality of Notice of Claim and Monument with reference to some natural object or permanent monument
2300' Northeast of survey monument for sections 26/25 35/36

Effective Date of Notice October 10, 1986	Harold H. Simon Sharon D.S. Simon Signature of Locator
---	--

INSTRUCTIONS Within 90 days of location of claim:
 1. Complete above portion of form and post on location monument, and
 2. Complete two additional copies of entire form, including map on backside, record with County recorder and file other with proper BLM office.

DEAD

Types of Monuments
 Location Monument is made of **PCV Pipe 4' high**, and
 Corner and End Monuments are made of: **PCV Pipe 4' high**

Description of Claim
 To observe the perimeter of the Claim begin at the **Northwest** corner and travel
 in a **Southeast** direction **950** feet to the **Southwest** corner monument, thence
 in a **East** direction **800** feet to the **Southeast** corner monument, thence
 in a **Northwest** direction **1350** feet to the **Northwest** corner monument, thence
 in a **Southwest** direction **600** feet to the **Northwest** corner monument, thence

Location of Claim
 The Claim lies in the **S.W to the S.E.** quarter of section **25**

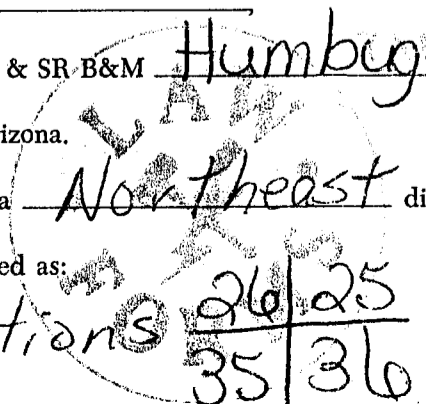
Township **8 N**, Range **1 W**, G & SR-B&M **Humburg**

Mining District or Cadastral Subdivision, **Yavapai** County, Arizona.

The **Northwest** corner of the claim lies **2300** feet in a **Northwest** direction

from the public or established survey monument or permanent natural object described as:

Corner survey monument for sections 26/25 35/36

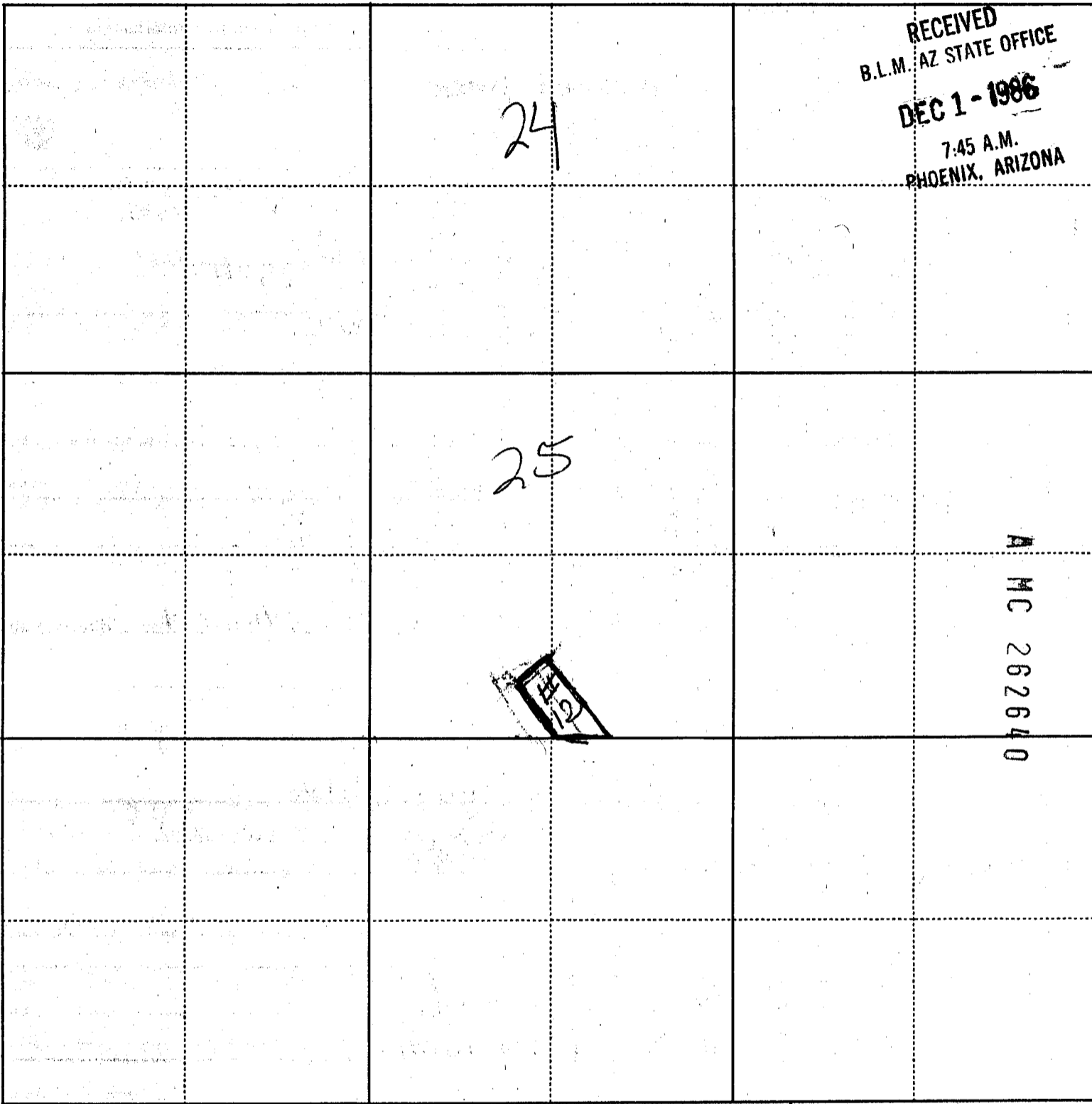


MAP, PLAT, OR SKETCH
OF MINING CLAIM

MN-1b © LawForms 3-80



Claim Monument lies in Section 25 Range 1W Township 8N G & SR B & M




RECEIVED
B.L.M. AZ STATE OFFICE
DEC 1 - 1986
7:45 A.M.
PHOENIX, ARIZONA

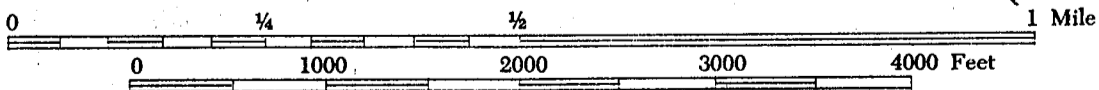
A
MC
262640

SCALE (Choose One)

1 : 24000 (1 inch = 2000 feet)




1 : 12000 (1 inch = 1000 feet)



Other (1 inch = not more than 2000 feet)

NORTH ARROW
(Show Direction)



Grid Magnetic

This instrument was recorded at _____ est of:

RECEIVED
B.L.M. AZ STATE OFFICE
DEC 1 - 1986
7:45 A.M.
PHOENIX, ARIZONA

The recording official is directed to return this instrument or a copy to the above person.

Space Reserved For Recording Information

LOCATION NOTICE
FOR
MINING CLAIM

MN-1a © LawForms 3-80



Claim (Name and Number, if used) <u>DJ#13</u>	LOCATOR OR OWNER (Name, Address and Zip Code) <u>Harold H. & Sharon D. S. Simon</u> <u>P.O. Box 70</u> <u>C. H. S. Star Rte.</u> <u>Morristown, AZ 85342</u>
Type of Claim <input type="checkbox"/> Placer <input checked="" type="checkbox"/> Lode <input type="checkbox"/> Millsite <input type="checkbox"/> Tunnelsite	
Date of Location of Claim <u>October 10, 1986</u>	<u>Duane Collins</u> <u>(Same as above)</u>

Type of Notice
 Amendment to Original Notice Relocation Notice
If an Amendment or Relocation, Claim was named _____ in the prior notice

recorded at Docket _____, Page _____, Mining District, _____ County, Arizona.

General Course of Claim is from the West to the East

Layout of Claim
Claim is 1500 feet long and 600 feet wide.
Distance from location monument to each end of the Claim is 0 feet in a East direction and 1500 feet in a West direction.

Locality of Notice of Claim and Monument with reference to some natural object or permanent monument
Range 1W | 1E
25 | 31 Survey monument
36 | 34 @ West

Effective Date of Notice
October 10, 1986
Signature of Locator **DEAD**

INSTRUCTIONS Within 90 days of location of claim:
1. Complete above portion of form and post on location monument, and
2. Complete two additional copies of entire form, including map on backside, record one with County Recorder and file other with proper BLM office.

Types of Monuments
Location Monument is made of PCV Pipe 4' high, and
Corner and End Monuments are made of: PCV Pipe 4' high

Description of Claim
To observe the perimeter of the Claim begin at the Southwest corner and travel
in a East direction 1500 feet to the Southeast corner monument, thence
in a Northwest direction 600 feet to the Northeast corner monument, thence
in a West direction 1500 feet to the Northwest corner monument, thence
in a Southeast direction 600 feet to the Southwest corner monument, thence

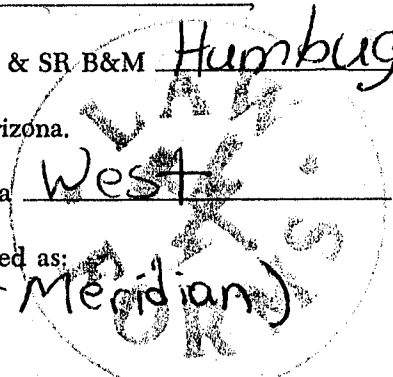
Location of Claim
The Claim lies in the SE quarter of section 25

Township 8N, Range 1W, G & SR B&M Humburg

Mining District or Cadastral Subdivision, Yavapai County, Arizona.

The Southeast corner of the claim lies 340 feet in a West direction

from the public or established survey monument or permanent natural object described as:
Range 1W & 1E (Gila & Salt River Meridian)
Sections 25 | 31

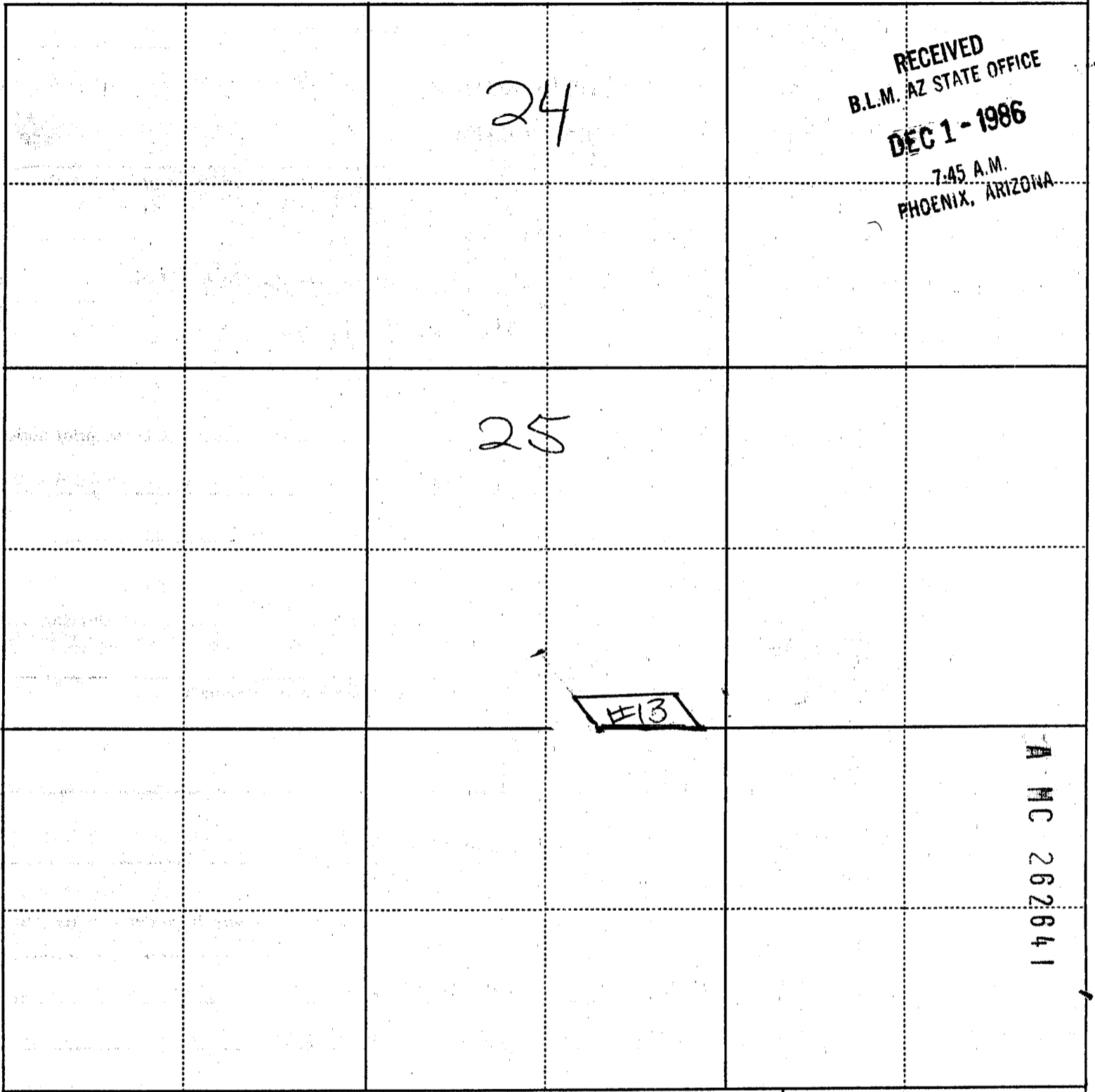


MAP, PLAT, OR SKETCH
OF MINING CLAIM

MN-1b © LawForms 3-80




Claim Monument lies in Section 25 Range 1W Township 8N G & SR B & M




RECEIVED
B.L.M. AZ STATE OFFICE
DEC 1 - 1986
7:45 A.M.
PHOENIX, ARIZONA

SCALE (Choose One)

1 : 24000 (1 inch = 2000 feet)




1 : 12000 (1 inch = 1000 feet)



Other (1 inch = not more than 2000 feet)

NORTH ARROW
(Show Direction)



Grid Magnetic

This instrument was recorded at _____ of:

RECEIVED
B.L.M. AZ STATE OFFICE
DEC 1 - 1986
7:45 A.M.
PHOENIX, ARIZONA

The recording official is directed to return this instrument or a copy to the above person.

Space Reserved For Recording Information

LOCATION NOTICE
FOR
MINING CLAIM

MN-1a © LawForms 3-80



Claim (Name and Number, if used) DJ #14
Type of Claim
 Placer Lode Millsite Tunnelsite
LOCATOR OR OWNER (Name, Address and Zip Code)
Harold H. & Sharon D.S. Simon
P.O. Box 70
C.H.S. Star Rte.
Morristown, AZ 85342

Date of Location of Claim October 10, 1986
Type of Notice
 Amendment to Original Notice Relocation Notice
If an Amendment or Relocation, Claim was named _____ in the prior notice
Dyane Collins (same as above) A
M
C

recorded at Docket _____, Page _____, Mining District, _____ County, Arizona. 5
6
4
2

General Course of Claim is from the West to the East
Layout of Claim

Claim is 1500 feet long and 600 feet wide.
Distance from location monument to each end of the Claim is _____ feet in a _____ direction and _____ feet in a _____ direction.

Locality of Notice of Claim and Monument with reference to some natural object or permanent monument
340' West of survey monument for 25/36 W/E 31 Gila & Salt River Meridian

Effective Date of Notice October 10, 1986
Signature of Locator Harold H. Simon Sharon D.S. Simon

INSTRUCTIONS Within 90 days of location of claim:
1. Complete above portion of form and post on location monument, and
2. Complete two additional copies of entire form, including map on backside, record one with County Recorder and file other with proper BLM office.

DEAD

Types of Monuments
Location Monument is made of PCV Pipe, and
Corner and End Monuments are made of: PCV Pipe

Description of Claim
To observe the perimeter of the Claim begin at the Southwest corner and travel
in a East direction 1500 feet to the Southeast corner monument, thence
in a Northwest direction 600 feet to the Northeast corner monument, thence
in a West direction 1500 feet to the Northwest corner monument, thence
in a Southeast direction 600 feet to the Southwest corner monument, thence

Location of Claim
The Claim lies in the SE 1/4 of 25 & NW 1/4 of 31
Township 8N, Range 1W to 1E, G & SR B&M Humburg
Mining District or Cadastral Subdivision, Yavapai County, Arizona.

The Southwest corner of the claim lies 340 feet in a West direction
from the public or established survey monument or permanent natural object described as:
W/E
25/36 31
the claim goes across the Gila & Salt River Meridian IE
part is in Range 1W & the other in Range

MAP, PLAT, OR SKETCH
OF MINING CLAIM

MN-1b © LawForms 3-80



Claim Monument lies in Section 25 Range 1W Township 8N G & SR B & M

1W 1E

RECEIVED
B.L.M. AZ STATE OFFICE
DEC 1 - 1986
7:45 A.M.
PHOENIX, ARIZONA

A MC 262642

Meridian

1W 1E

25

River

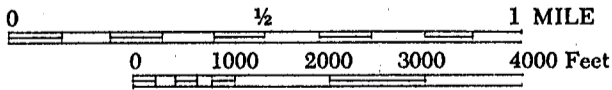
#14

Gilad Salt

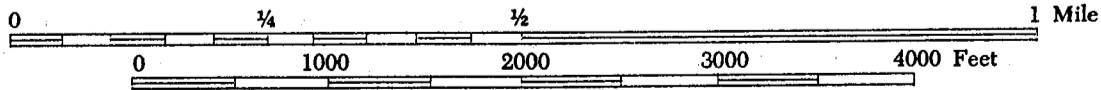
31

SCALE (Choose One)

1 : 24000 (1 inch = 2000 feet)

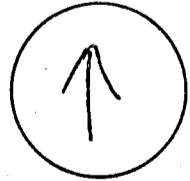


1 : 12000 (1 inch = 1000 feet)



Other (1 inch = not more than 2000 feet)

NORTH ARROW
(Show Direction)



Grid Magnetic

This instrument was recorded at r—st of:

RECEIVED
B.L.M. AZ STATE OFFICE

DEC 1 - 1986

7:45 A.M.
PHOENIX, ARIZONA

The recording official is directed to return this instrument or a copy to the above person.

Space Reserved For Recording Information

LOCATION NOTICE
FOR
MINING CLAIM

MN-1a © LawForms 3-80



Claim (Name and Number, if used) <u>DJ # 15</u>	LOCATOR OR OWNER (Name, Address and Zip Code) <u>Harold H. & Sharon D.S. Simon</u> <u>P.O. Box 20 @</u> <u>C.H.S. Star Rte.</u> <u>Morristown, AZ 85342</u>
Type of Claim <input type="checkbox"/> Placer <input checked="" type="checkbox"/> Lode <input type="checkbox"/> Millsite <input type="checkbox"/> Tunnelsite	<u>Duane Collins</u> <u>(same as above)</u>
Date of Location of Claim <u>October 10, 1986</u>	

Type of Notice
 Amendment to Original Notice Relocation Notice
 If an Amendment or Relocation, Claim was named _____ in the prior notice
 recorded at Docket _____, Page _____, Mining District _____, County, Arizona.

General Course of Claim is from the North to the South

Layout of Claim
 Claim is 1500 feet long and 600 feet wide.
 Distance from location monument to each end of the Claim is 0 feet in a West direction and
600 feet in a East direction.

Locality of Notice of Claim and Monument with reference to some natural object or permanent monument
Survey Monument for $\frac{25}{36} | 31$

Effective Date of Notice
October 10, 1986
 Signature of Locator Harold H. Simon Sharon D.S. Simon

INSTRUCTIONS Within 90 days of location of claim:
 1. Complete above portion of form and post on location monument, and
 2. Complete two additional copies of entire form, including map on backside, record one with County Recorder and file other with proper BLM office.

Types of Monuments
 Location Monument is made of PCV pipe, and
 Corner and End Monuments are made of: PCV pipe

DEAD

Description of Claim
 To observe the perimeter of the Claim begin at the Northeast corner and travel
 in a West direction 600 feet to the Northwest corner monument, thence
 in a South direction 1500 feet to the Southwest corner monument, thence
 in a East direction 600 feet to the Southeast corner monument, thence
 in a North direction 1500 feet to the Northeast corner monument, thence

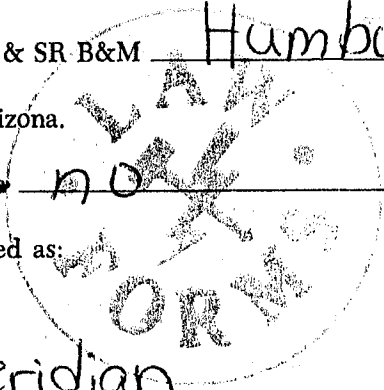
Location of Claim
The Claim lies in the NW quarter of section 31

Township 8N, Range 1E, G & SR B&M Humburg

Mining District or Cadastral Subdivision, Yavapai County, Arizona.

The Northwest corner of the claim lies 0 feet in a no direction

from the public or established survey monument or permanent natural object described as:
 $\frac{25}{36} | 31$ survey monument
Gila Salt River Meridian



MAP, PLAT, OR SKETCH
OF MINING CLAIM

MN-1b © LawForms 3-80

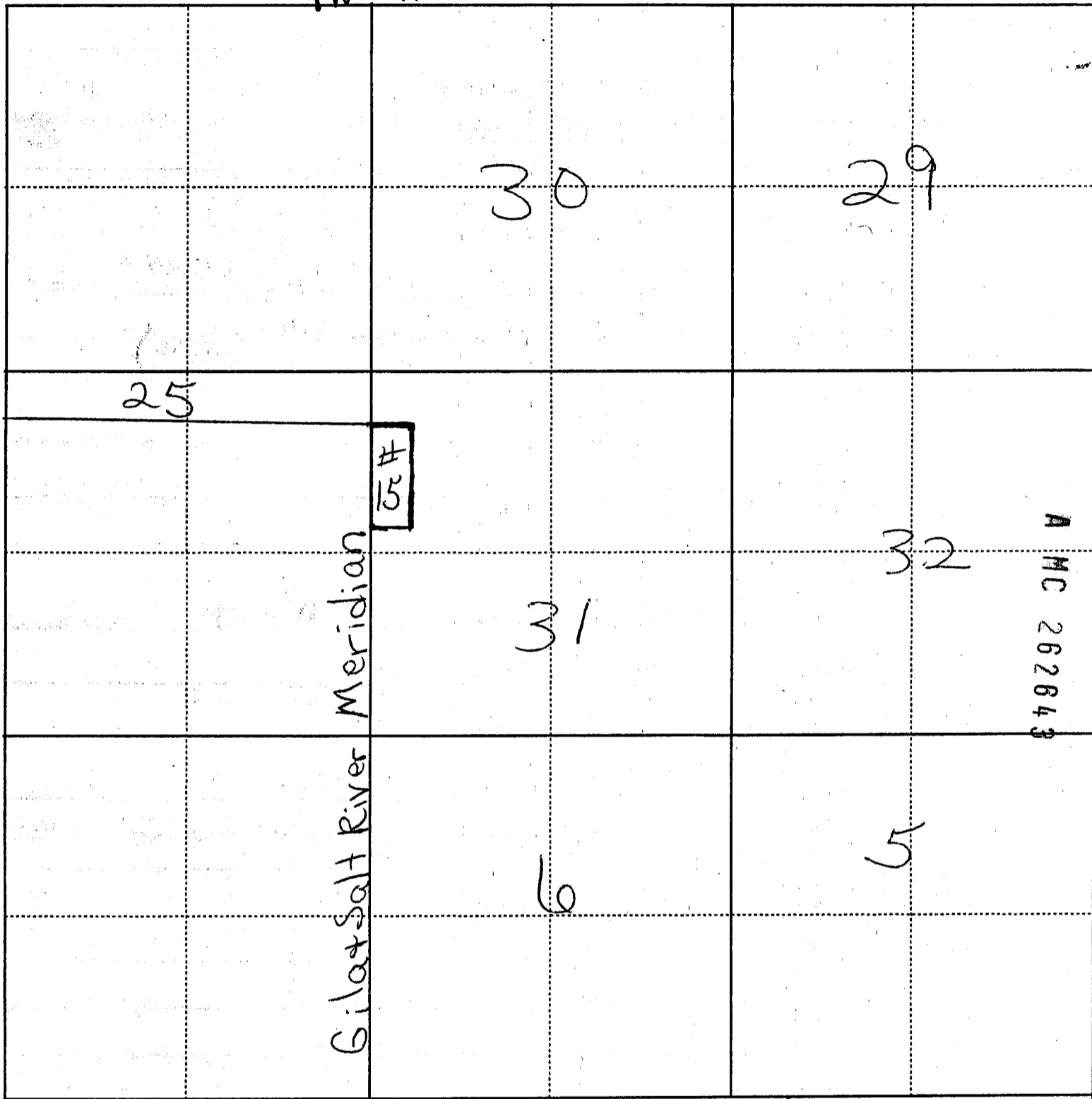
RECEIVED
B.L.M. AZ STATE OFFICE

DEC 1 - 1986

7:45 A.M.


PHOENIX, ARIZONA

Claim Monument lies in Section 31 Range 1E Township 8N G & SR B & M

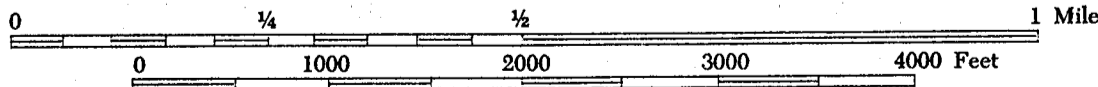


SCALE (Choose One)

1 : 24000 (1 inch = 2000 feet)




1 : 12000 (1 inch = 1000 feet)



Other (1 inch = not more than 2000 feet)

NORTH ARROW
(Show Direction)



Grid Magnetic

This instrument was recorded at _____ of:

RECEIVED
B.L.M. AZ STATE OFFICE
DEC 1 - 1986
7:45 A.M.
PHOENIX, ARIZONA

The recording official is directed to return this instrument or a copy to the above person.

Space Reserved For Recording Information

LOCATION NOTICE
FOR
MINING CLAIM

MN-1a © LawForms 3-80



Claim (Name and Number, if used) <u>DJ #16</u>	LOCATOR OR OWNER (Name, Address and Zip Code) <u>Harold H. & Sharon D. S. Simon</u> <u>P.O. Box 70</u> <u>C.H.S. Star Rte.</u> <u>Morristown, AZ 85342</u>
Type of Claim <input type="checkbox"/> Placer <input checked="" type="checkbox"/> Lode <input type="checkbox"/> Millsite <input type="checkbox"/> Tunnelsite	
Date of Location of Claim <u>October 10, 1986</u>	<u>Duane Collins</u> <u>(Same as above)</u>

Type of Notice
 Amendment to Original Notice Relocation Notice
 If an Amendment or Relocation, Claim was named _____ in the prior notice
 recorded at Docket _____, Page _____, Mining District _____ County, Arizona.

General Course of Claim is from the North to the South

Layout of Claim
 Claim is 1500 feet long and 600 feet wide.
 Distance from location monument to each end of the Claim is 0 feet in a South direction and
1500 feet in a North direction.

Locality of Notice of Claim and Monument with reference to some natural object or permanent monument
1800' N.E. of Petroglyphs

Effective Date of Notice <u>October 10, 1986</u>	<u>Harold H. Simon Sharon D. S. Simon</u> Signature of Locator
---	---

- INSTRUCTIONS Within 90 days of location of claim:
1. Complete above portion of form and post on location monument, and
 2. Complete two additional copies of entire form, including map on backside, record one with County Recorder and file other with proper BLM office.

Types of Monuments
 Location Monument is made of PCV Pipe, and
 Corner and End Monuments are made of: PCV Pipe

DEAD

Description of Claim
 To observe the perimeter of the Claim begin at the Northeast corner and travel
 in a West direction 600 feet to the Northwest corner monument, thence
 in a South direction 1500 feet to the Southwest corner monument, thence
 in a East direction 600 feet to the Southeast corner monument, thence
 in a North direction 1500 feet to the Northeast corner monument, thence

Location of Claim
 The Claim lies in the SW quarter of section 31
 Township 8, Range 1E, G & SR B&M Humburg

Mining District or Cadastral Subdivision, Yavapai County, Arizona.
 The Southeast corner of the claim lies 1800 feet in a Northeast direction
 from the public or established survey monument or permanent natural object described as:

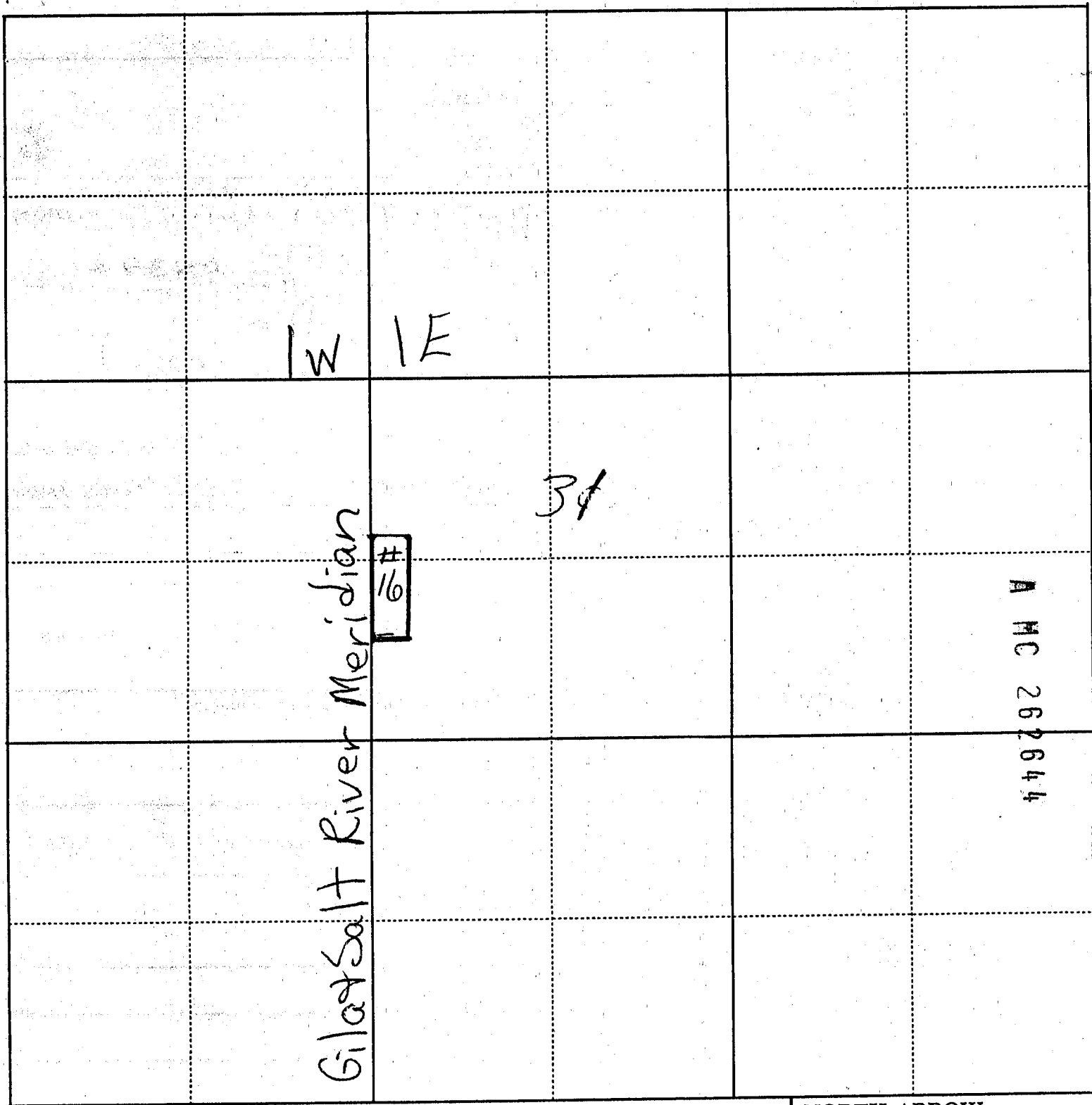
Petroglyphs in Section 36 & 1/4 N. Township 8

MAP, PLAT, OR SKETCH
OF MINING CLAIM
MN-1b © LawForms 3-80

RECEIVED
B.L.M. AZ STATE OFFICE
DEC 1 - 1986
7:45 A.M.
PHOENIX, ARIZONA
G & SR B & M




Claim Monument lies in Section 31 Range 1E Township 8N

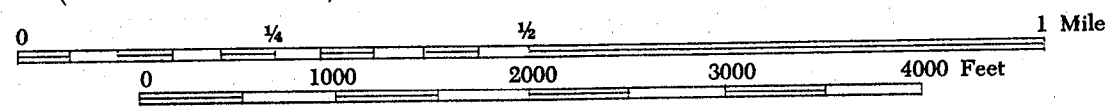


SCALE (Choose One)

1 : 24000 (1 inch = 2000 feet)

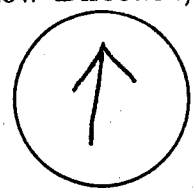


1 : 12000 (1 inch = 1000 feet)



Other (1 inch = not more than 2000 feet)

NORTH ARROW
(Show Direction)



Grid Magnetic

This instrument was recorded at _____ of:

RECEIVED
B.L.M. AZ STATE OFFICE
DEC 1 - 1986
7:45 A.M.
PHOENIX, ARIZONA

The recording official is directed to return this instrument or a copy to the above person.

Space Reserved For Recording Information

LOCATION NOTICE
FOR
MINING CLAIM

MN-1a © LawForms 3-80



Claim (Name and Number, if used) <u>DJ #17</u>	LOCATOR OR OWNER (Name, Address and Zip Code) <u>Harold H. & Sharon D-S. Simon</u> <u>P.O. Box 70</u> <u>Ch. S. Star Rte.</u> <u>Morristown, AZ 85342</u>
Type of Claim <input type="checkbox"/> Placer <input checked="" type="checkbox"/> Lode <input type="checkbox"/> Millsite <input type="checkbox"/> Tunnelsite	
Date of Location of Claim <u>October 10, 1986</u>	<u>Duane Collins</u> <u>(same as above)</u>

Type of Notice
 Amendment to Original Notice Relocation Notice
 If an Amendment or Relocation, Claim was named _____ in the prior notice
 recorded at Docket _____, Page _____, Mining District _____, County, Arizona.

General Course of Claim is from the North to the South
 Layout of Claim
 Claim is 1500 feet long and 600 feet wide.
 Distance from location monument to each end of the Claim is 0 feet in a South direction and
1500 feet in a North direction.

Locality of ~~Notice~~ Claim and Monument with reference to some natural object or permanent monument
8N 36 31 survey monument
6

Effective Date of Notice
October 10, 1986
 Signature of Locator
Harold H. Simon Sharon D.S. Simon

INSTRUCTIONS Within 90 days of location of claim:
 1. Complete above portion of form and post on location monument, and
 2. Complete two additional copies of entire form, including map on backside, record one with County Recorder and file other with proper BLM office.

Types of Monuments
 Location Monument is made of PCV Pipe, and
 Corner and End Monuments are made of: PCV Pipe

Description of Claim
 To observe the perimeter of the Claim begin at the Southwest corner and travel
 in a East direction 600 feet to the Southeast corner monument, thence
 in a North direction 1500 feet to the Northeast corner monument, thence
 in a West direction 600 feet to the Northwest corner monument, thence
 in a South direction 1500 feet to the Southwest corner monument, thence

Location of Claim
 The Claim lies in the S.W. quarter of section 31
 Township 8N, Range 1E, G & SR B&M Humburg
 Mining District or Cadastral Subdivision, Yavapai County, Arizona.
 The Southwest corner of the claim lies 0 feet in no direction

from the public or established survey monument or permanent natural object described
8N 36 31
7N 1 6
DEAD ORNS

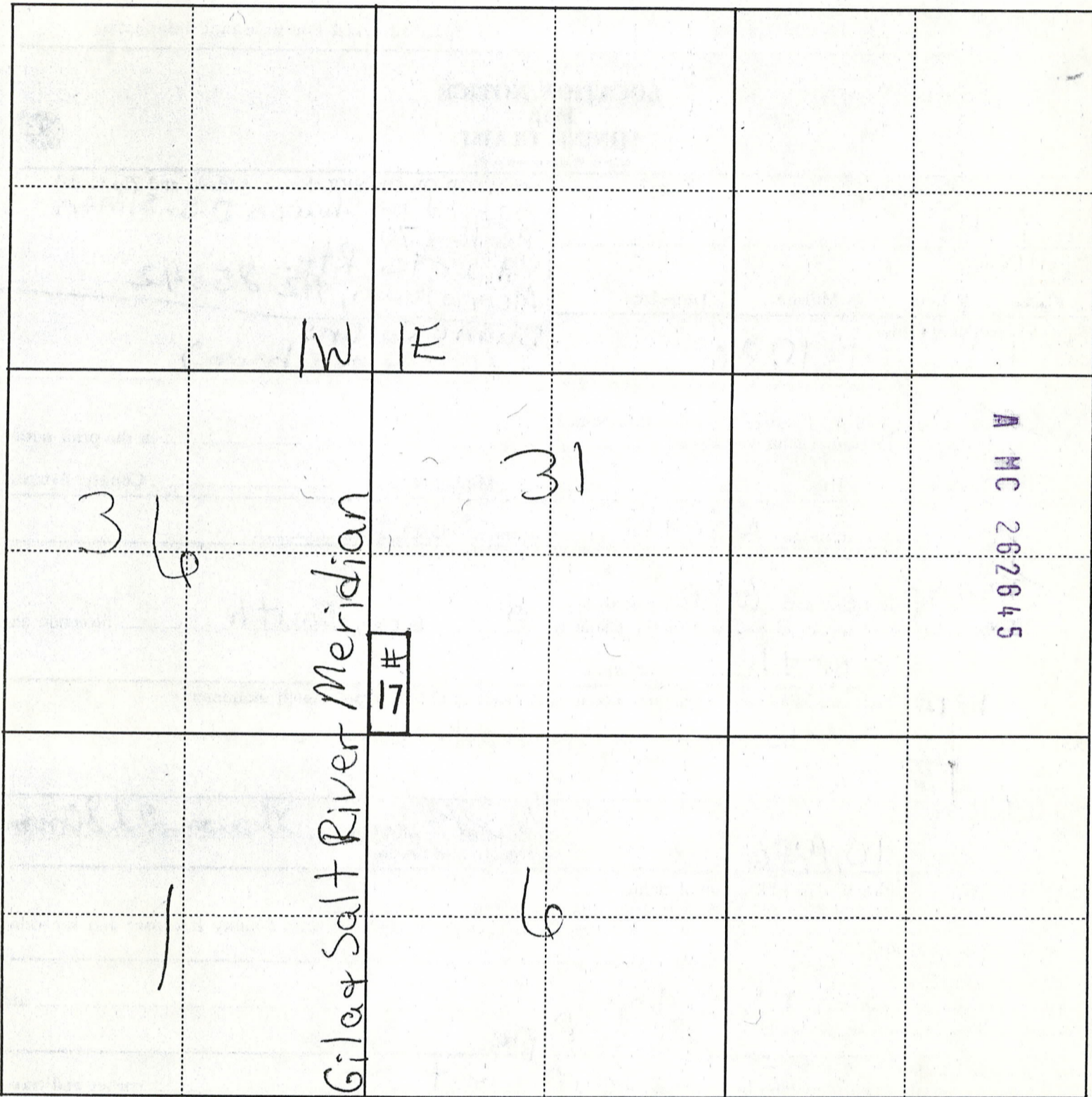
MAP, PLAT, OR SKETCH
OF MINING CLAIM

MN-1b © LawForms 3-80

RECEIVED
B.L.M. AZ STATE OFFICE
DEC 1 - 1986
7:45 A.M.
PHOENIX, ARIZONA




Claim Monument lies in Section 31 Range 1E Township 8N G & SR B & M




SCALE (Choose One)

1 : 24000 (1 inch = 2000 feet)



1 : 12000 (1 inch = 1000 feet)



Other (1 inch = not more than 2000 feet)

NORTH ARROW
(Show Direction)



Grid Magnetic